










43.19035°N

S2 RTE Plant Impact:  
~50 of 901 total onsite plants disturbed  
~6% of total population

-  Wetlands
-  Streams
-  Stream Top-of-Bank
-  Riparian Zone
-  S2 Plant
-  S3 Plant
-  Tower
-  Project Area
-  Parcel

Source notes and disclaimers:  
Resource identification through field investigation by Arrowwood Environmental, 2024. Resource mapping by Arrowwood Environmental from planning-grade GPS data collected at the time of delineation. Additional review necessary. Accuracy not suitable for permitting.

This is NOT a land or boundary survey. Other data from VCGI. Background imagery: VCGI-2022

73.04907°W



### Vertex Towers: Manchester

Tuesday, October 29, 2024  
Prepared By: A Worthley

File: Vertex\_Manchester:8.5x11  
NAD 1983 StatePlane Vermont FIPS 4400

