

LEGEND

- Flood Hazard Areas (Only FEM)**
- AE (1-percent annual chance flood)
 - A (1-percent annual chance floodpl.)
 - AO (1-percent annual chance zone feet)
 - 0.2-percent annual chance flood ha
- River Corridors (Aug 27, 2019)**
- .5 - 2 sqmi.
 - .25-.5 sqmi.
- Parcels (standardized)**
-
- Roads**
- Interstate
 - US Highway; 1
 - State Highway
 - Town Highway (Class 1)
 - Town Highway (Class 2,3)
 - Town Highway (Class 4)
 - State Forest Trail
 - National Forest Trail
 - Legal Trail
 - Private Road/Driveway
 - Proposed Roads
- Town Boundary**
-

924' Elevation Line

1: 10,000
March 2, 2023

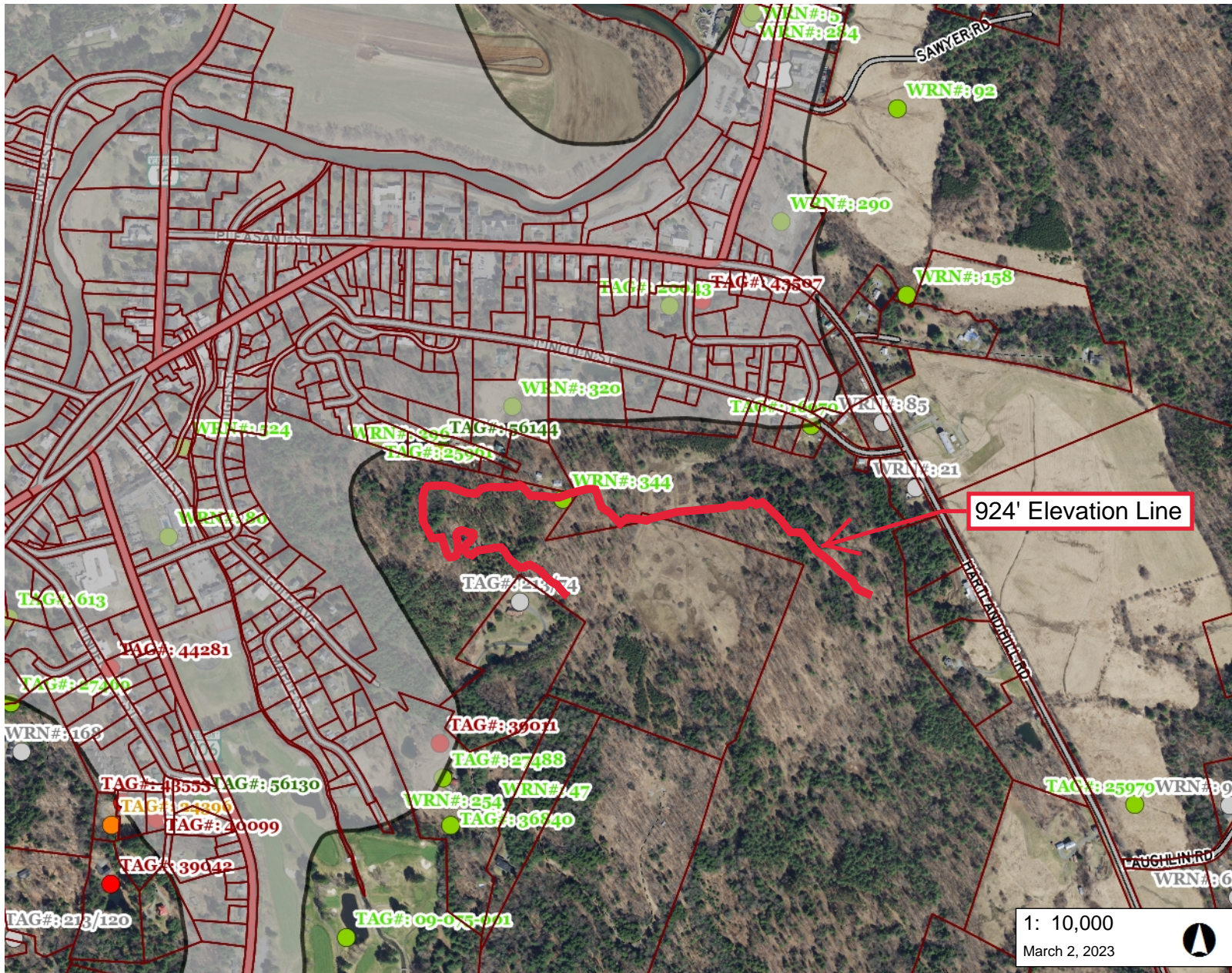


NOTES

Map created using ANR's Natural Resources Atlas

1,667.0 0 834.00 1,667.0 Feet
WGS_1984_Web_Mercator_Auxiliary_Sphere 1" = 833 Ft. 1cm = 100 Meters
© Vermont Agency of Natural Resources THIS MAP IS NOT TO BE USED FOR NAVIGATION

DISCLAIMER: This map is for general reference only. Data layers that appear on this map may or may not be accurate, current, or otherwise reliable. ANR and the State of Vermont make no representations of any kind, including but not limited to, the warranties of merchantability, or fitness for a particular use, nor are any such warranties to be implied with respect to the data on this map.



LEGEND

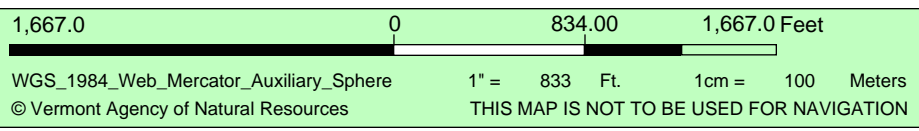
- Sewer Service Area
- Private Wells**
 - GPS Located
 - Screen Digitized
 - E911 Address Matched
 - Welldriller/Clarion
 - Unknown Location Method
 - Incorrectly Located
- Parcels (standardized)
- Roads**
 - Interstate
 - US Highway; 1
 - State Highway
 - Town Highway (Class 1)
 - Town Highway (Class 2,3)
 - Town Highway (Class 4)
 - State Forest Trail
 - National Forest Trail
 - Legal Trail
 - Private Road/Driveway
 - Proposed Roads
- Town Boundary

924' Elevation Line

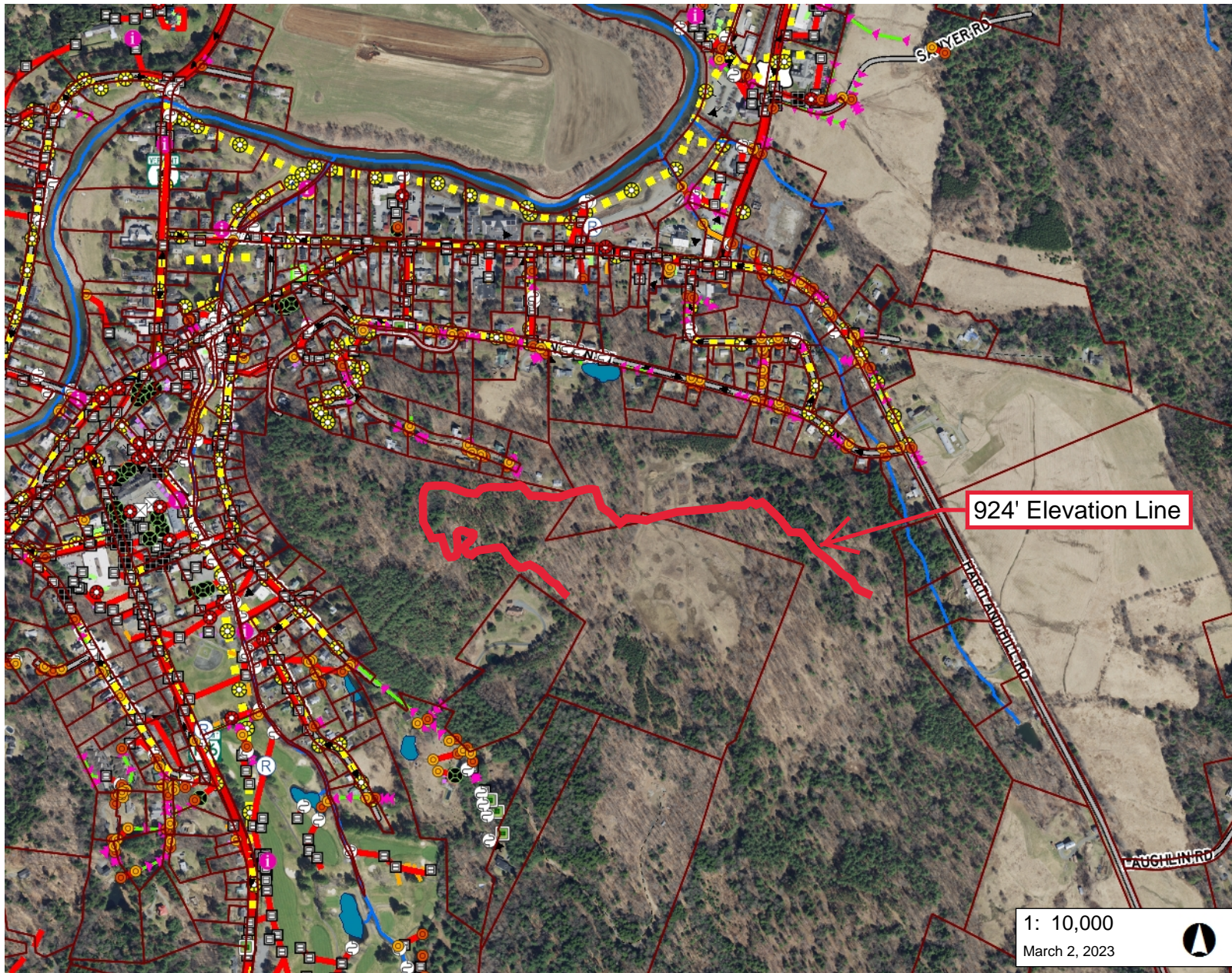
1: 10,000
March 2, 2023

NOTES

Map created using ANR's Natural Resources Atlas



DISCLAIMER: This map is for general reference only. Data layers that appear on this map may or may not be accurate, current, or otherwise reliable. ANR and the State of Vermont make no representations of any kind, including but not limited to, the warranties of merchantability, or fitness for a particular use, nor are any such warranties to be implied with respect to the data on this map.



924' Elevation Line

1: 10,000
March 2, 2023

LEGEND

Existing stormwater point

- Pipe Cross (not connected)
- Catchbasin
- Dry Well
- Drop Inlet
- Grate/Curb Inlet
- Yard drain
- Junction Box
- Stormwater Manhole
- Outfall
- Culvert inlet
- Culvert outlet
- Pond outlet structure
- Treatment feature (see notes)
- Retrofit
- Unknown Point
- Information Point
- <all other values>

Existing stormwater line

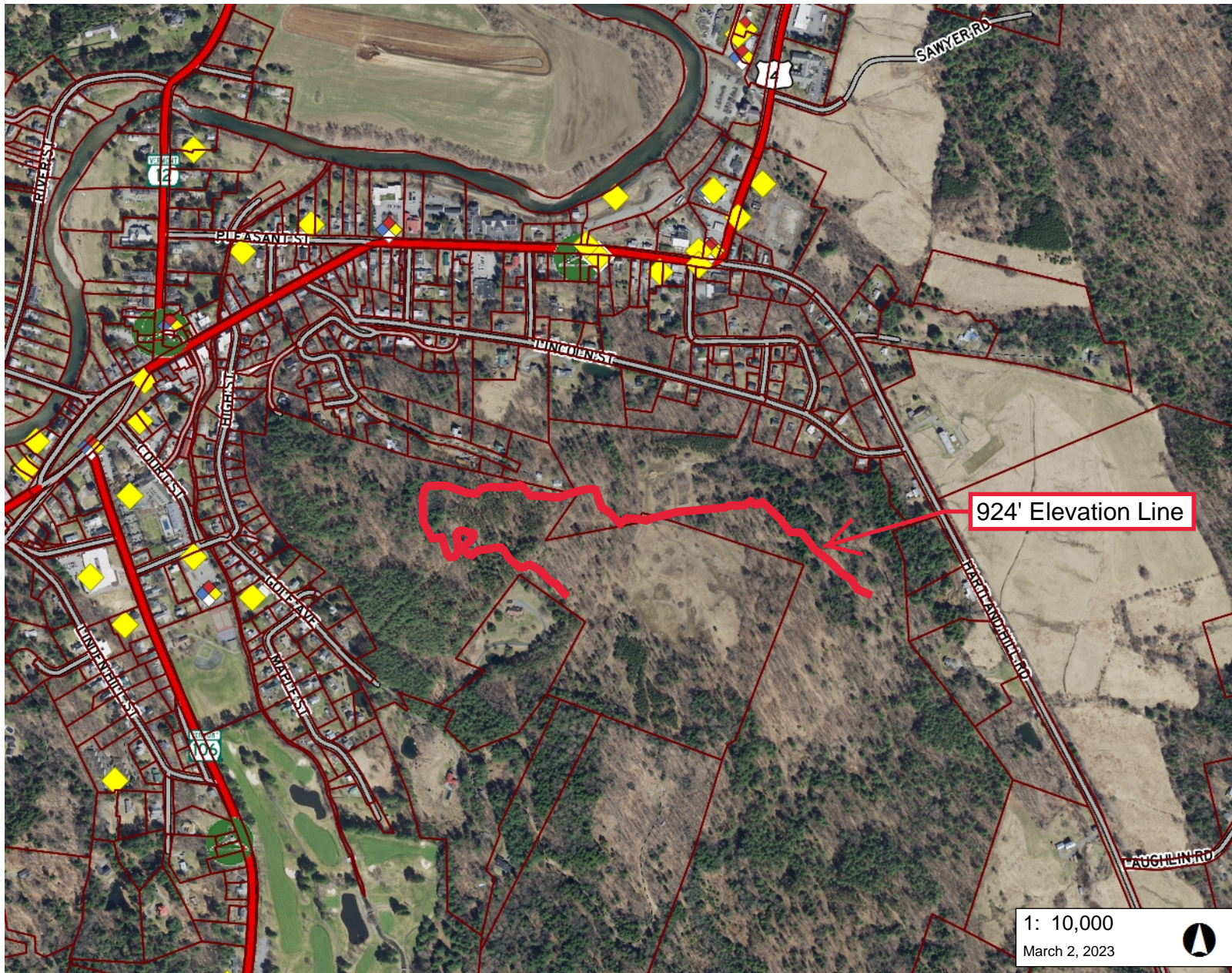
- Storm line
- Storm line (old Sanitary line)
- Tunnel (storm)
- Swale
- Footing drain
- Under drain
- Roof drain
- Infiltration pipe
- French drain

NOTES

Map created using ANR's Natural Resources Atlas

1,667.0 0 834.00 1,667.0 Feet
 WGS_1984_Web_Mercator_Auxiliary_Sphere 1" = 833 Ft. 1cm = 100 Meters
 © Vermont Agency of Natural Resources THIS MAP IS NOT TO BE USED FOR NAVIGATION

DISCLAIMER: This map is for general reference only. Data layers that appear on this map may or may not be accurate, current, or otherwise reliable. ANR and the State of Vermont make no representations of any kind, including but not limited to, the warranties of merchantability, or fitness for a particular use, nor are any such warranties to be implied with respect to the data on this map.



LEGEND

- Landfills
 - OPERATING
 - CLOSED
- Hazardous Site
- Hazardous Waste Generators
- Brownfields
- Dry Cleaner
- Parcels (standardized)
- Roads
 - Interstate
 - US Highway; 1
 - State Highway
 - Town Highway (Class 1)
 - Town Highway (Class 2,3)
 - Town Highway (Class 4)
 - State Forest Trail
 - National Forest Trail
 - Legal Trail
 - Private Road/Driveway
 - Proposed Roads
- Town Boundary

924' Elevation Line

1: 10,000
March 2, 2023

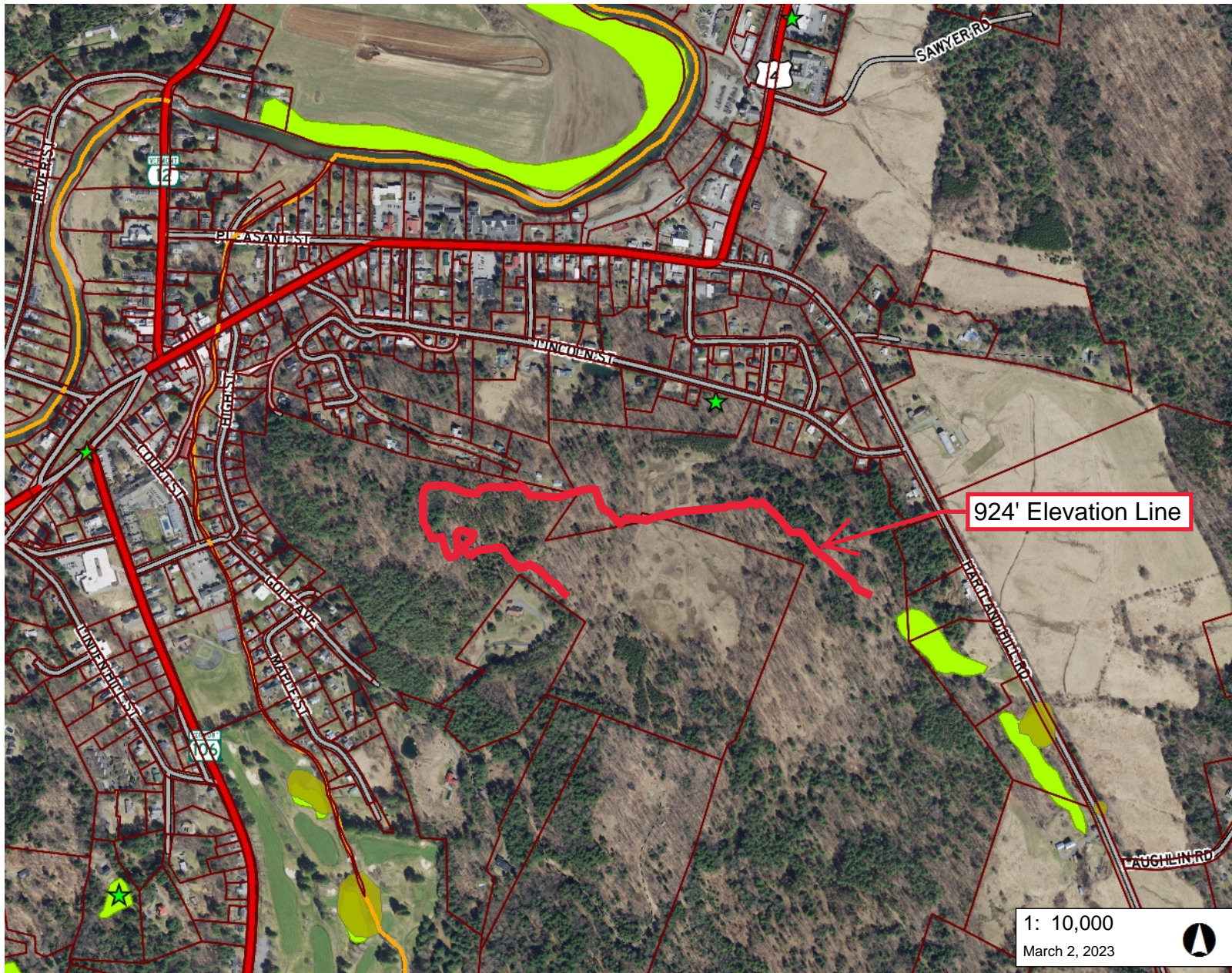


NOTES

Map created using ANR's Natural Resources Atlas

1,667.0 0 834.00 1,667.0 Feet
 WGS_1984_Web_Mercator_Auxiliary_Sphere 1" = 833 Ft. 1cm = 100 Meters
 © Vermont Agency of Natural Resources THIS MAP IS NOT TO BE USED FOR NAVIGATION

DISCLAIMER: This map is for general reference only. Data layers that appear on this map may or may not be accurate, current, or otherwise reliable. ANR and the State of Vermont make no representations of any kind, including but not limited to, the warranties of merchantability, or fitness for a particular use, nor are any such warranties to be implied with respect to the data on this map.



LEGEND

- ★ Wetland Projects
- 303(d) List of Impaired Stream
- 303(d) List of Impaired Lakes & Rivers
- Stressed Waters List (Streams)
- Stressed Waters List (Lakes and Rivers)
- Wetland - VSWI
- Class 1 Wetland
- Class 2 Wetland
- Wetland Buffer
- Wetlands Advisory Layer
- Parcels (standardized)
- Roads
 - Interstate
 - US Highway; 1
 - State Highway
 - Town Highway (Class 1)
 - Town Highway (Class 2,3)
 - Town Highway (Class 4)
 - State Forest Trail
 - National Forest Trail
 - Legal Trail
 - Private Road/Driveway
 - Proposed Roads
- Town Boundary

924' Elevation Line

1: 10,000
March 2, 2023

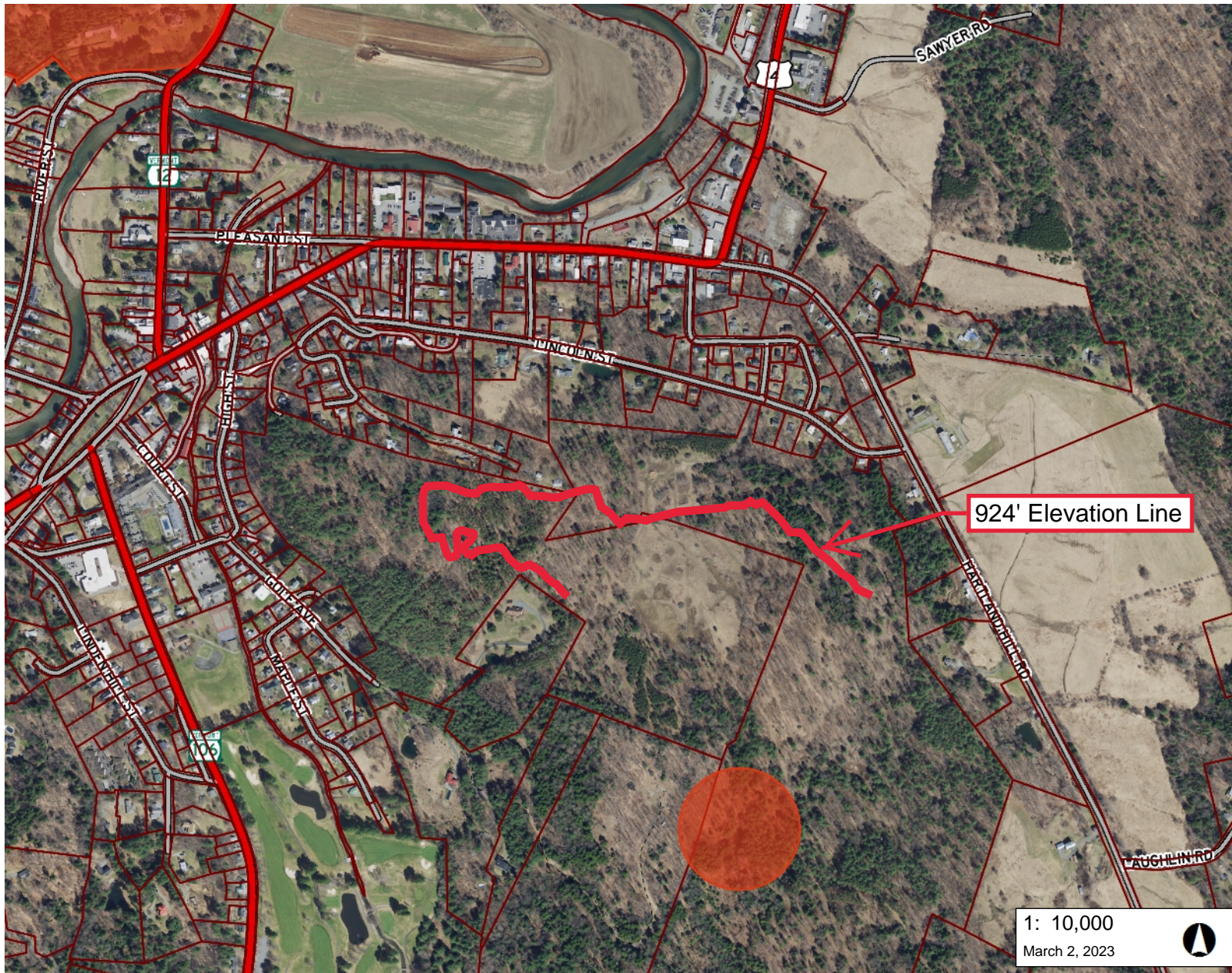


NOTES

Map created using ANR's Natural Resources Atlas

1,667.0 0 834.00 1,667.0 Feet
 WGS_1984_Web_Mercator_Auxiliary_Sphere 1" = 833 Ft. 1cm = 100 Meters
 © Vermont Agency of Natural Resources THIS MAP IS NOT TO BE USED FOR NAVIGATION

DISCLAIMER: This map is for general reference only. Data layers that appear on this map may or may not be accurate, current, or otherwise reliable. ANR and the State of Vermont make no representations of any kind, including but not limited to, the warranties of merchantability, or fitness for a particular use, nor are any such warranties to be implied with respect to the data on this map.



LEGEND

Rare Threatened and Endange

- RTE Animal
- RTE Plant

Significant Natural Communitie

- Deer Wintering Areas
- Parcels (standardized)

Roads

- Interstate
- US Highway; 1
- State Highway
- Town Highway (Class 1)
- Town Highway (Class 2,3)
- Town Highway (Class 4)
- State Forest Trail
- National Forest Trail
- Legal Trail
- Private Road/Driveway
- Proposed Roads

Town Boundary

1: 10,000
March 2, 2023

1,667.0 0 834.00 1,667.0 Feet
WGS_1984_Web_Mercator_Auxiliary_Sphere 1" = 833 Ft. 1cm = 100 Meters
© Vermont Agency of Natural Resources THIS MAP IS NOT TO BE USED FOR NAVIGATION

DISCLAIMER: This map is for general reference only. Data layers that appear on this map may or may not be accurate, current, or otherwise reliable. ANR and the State of Vermont make no representations of any kind, including but not limited to, the warranties of merchantability, or fitness for a particular use, nor are any such warranties to be implied with respect to the data on this map.

NOTES

Map created using ANR's Natural Resources Atlas



LEGEND

- Bedrock Outcrops (points)
- Bedrock Outcrops (polygon)
 - 1:24,000
 - 1:62,500
- Parcels (standardized)
- Roads
 - Interstate
 - US Highway; 1
 - State Highway
 - Town Highway (Class 1)
 - Town Highway (Class 2,3)
 - Town Highway (Class 4)
 - State Forest Trail
 - National Forest Trail
 - Legal Trail
 - Private Road/Driveway
 - Proposed Roads
- Town Boundary

1: 10,000
March 2, 2023

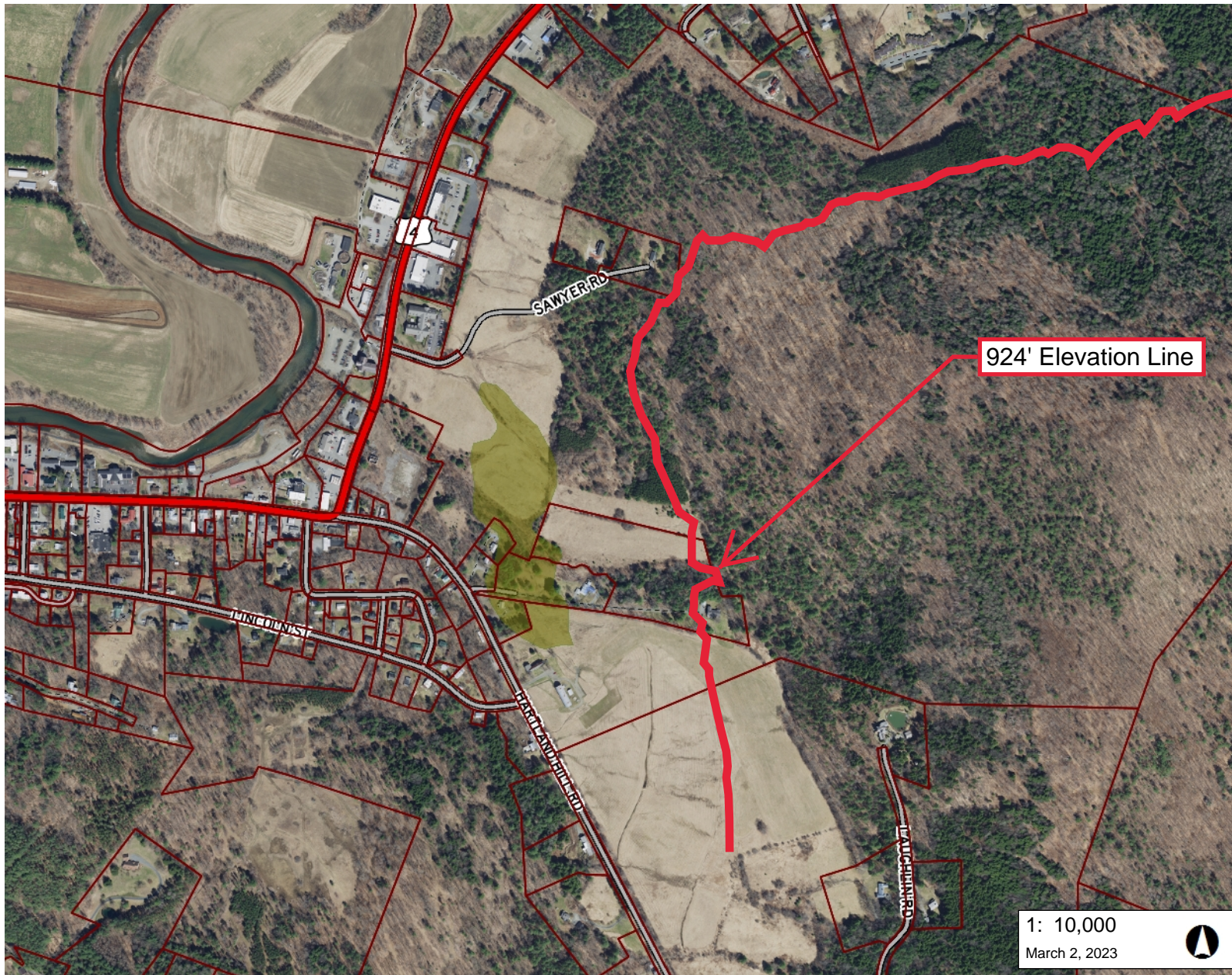


NOTES

Map created using ANR's Natural Resources Atlas

1,667.0 0 834.00 1,667.0 Feet
 WGS_1984_Web_Mercator_Auxiliary_Sphere 1" = 833 Ft. 1cm = 100 Meters
 © Vermont Agency of Natural Resources THIS MAP IS NOT TO BE USED FOR NAVIGATION

DISCLAIMER: This map is for general reference only. Data layers that appear on this map may or may not be accurate, current, or otherwise reliable. ANR and the State of Vermont make no representations of any kind, including but not limited to, the warranties of merchantability, or fitness for a particular use, nor are any such warranties to be implied with respect to the data on this map.



LEGEND

- Soils - Hydric
- Parcels (standardized)
- Roads**
 - Interstate
 - US Highway; 1
 - State Highway
 - Town Highway (Class 1)
 - Town Highway (Class 2,3)
 - Town Highway (Class 4)
 - State Forest Trail
 - National Forest Trail
 - Legal Trail
 - Private Road/Driveway
 - Proposed Roads
- Town Boundary

924' Elevation Line

1: 10,000
March 2, 2023

1,667.0 0 834.00 1,667.0 Feet

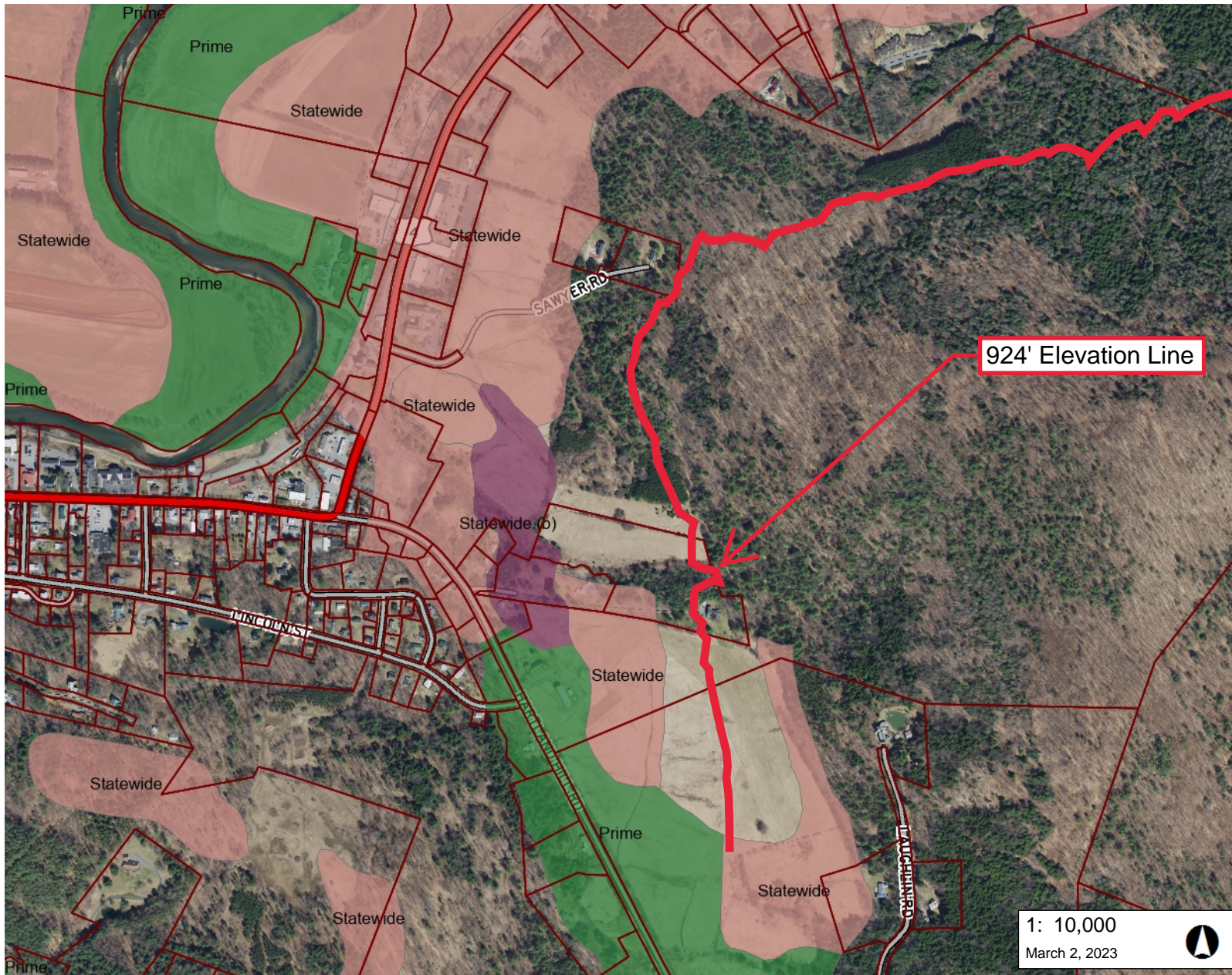
WGS_1984_Web_Mercator_Auxiliary_Sphere 1" = 833 Ft. 1cm = 100 Meters

© Vermont Agency of Natural Resources THIS MAP IS NOT TO BE USED FOR NAVIGATION

DISCLAIMER: This map is for general reference only. Data layers that appear on this map may or may not be accurate, current, or otherwise reliable. ANR and the State of Vermont make no representations of any kind, including but not limited to, the warranties of merchantability, or fitness for a particular use, nor are any such warranties to be implied with respect to the data on this map.

NOTES

Map created using ANR's Natural Resources Atlas



924' Elevation Line

LEGEND

Soils - Prime Agricultural

- Local
- Local (b)
- Not rated
- Prime
- Prime (b)
- Prime (f)
- Statewide
- Statewide (a)
- Statewide (b)
- Statewide (c)

Parcels (standardized)

Roads

- Interstate
- US Highway; 1
- State Highway
- Town Highway (Class 1)
- Town Highway (Class 2,3)
- Town Highway (Class 4)
- State Forest Trail
- National Forest Trail
- Legal Trail
- Private Road/Driveway
- Proposed Roads

Town Boundary

1: 10,000
March 2, 2023

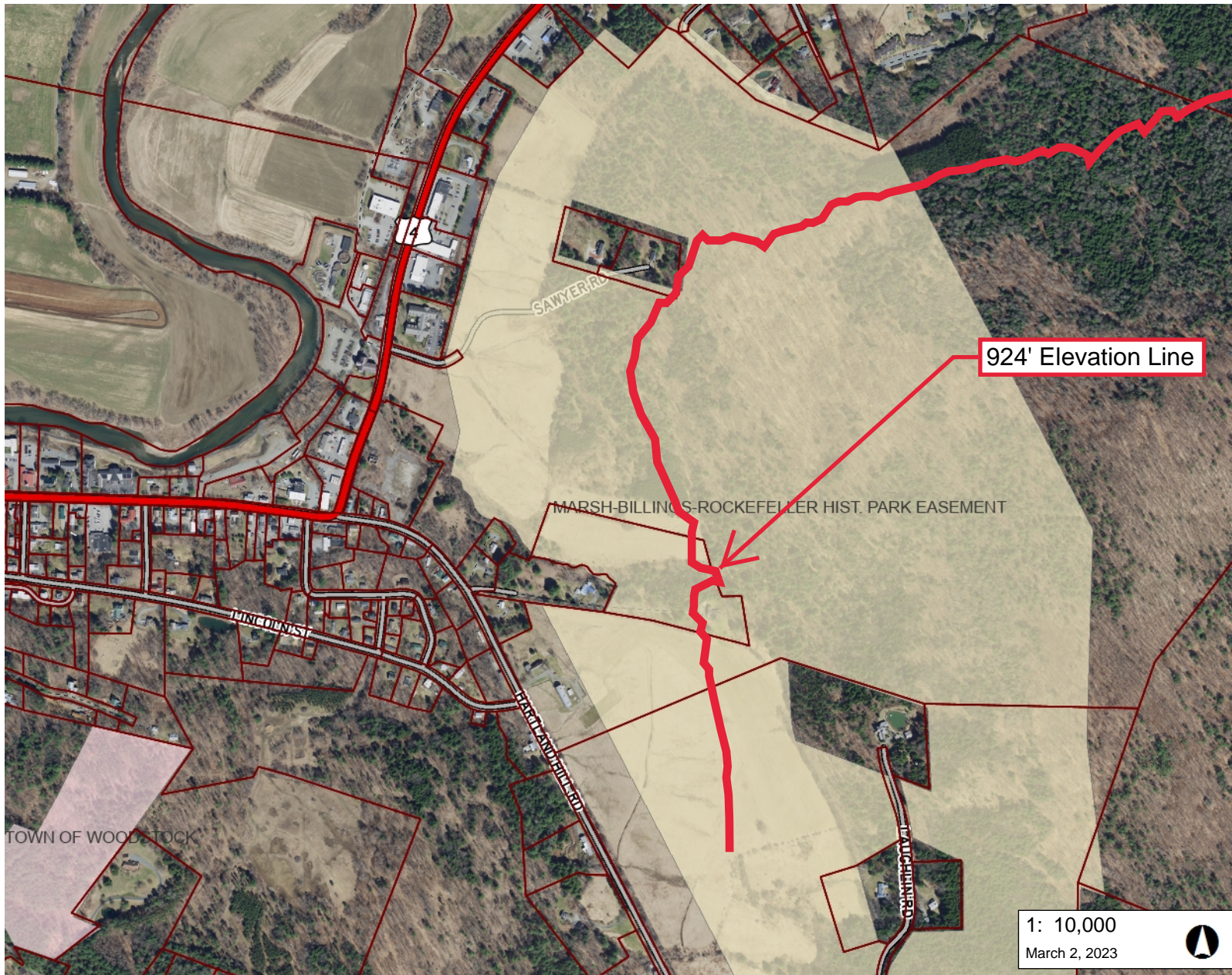


1,667.0 0 834.00 1,667.0 Feet
WGS_1984_Web_Mercator_Auxiliary_Sphere 1" = 833 Ft. 1cm = 100 Meters
© Vermont Agency of Natural Resources THIS MAP IS NOT TO BE USED FOR NAVIGATION

DISCLAIMER: This map is for general reference only. Data layers that appear on this map may or may not be accurate, current, or otherwise reliable. ANR and the State of Vermont make no representations of any kind, including but not limited to, the warranties of merchantability, or fitness for a particular use, nor are any such warranties to be implied with respect to the data on this map.

NOTES

Map created using ANR's Natural Resources Atlas



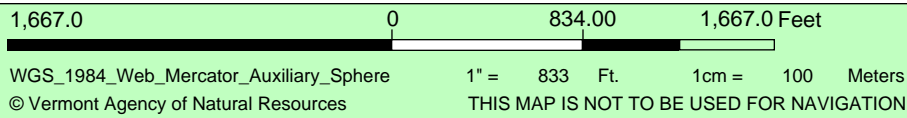
LEGEND

- Protected Lands**
- Private Organizations
 - Vermont Municipalities
 - State
 - Federal
- Parcels (standardized)**
- Parcels (standardized)
- Roads**
- Interstate
 - US Highway; 1
 - State Highway
 - Town Highway (Class 1)
 - Town Highway (Class 2,3)
 - Town Highway (Class 4)
 - State Forest Trail
 - National Forest Trail
 - Legal Trail
 - Private Road/Driveway
 - Proposed Roads
- Town Boundary**
- Town Boundary

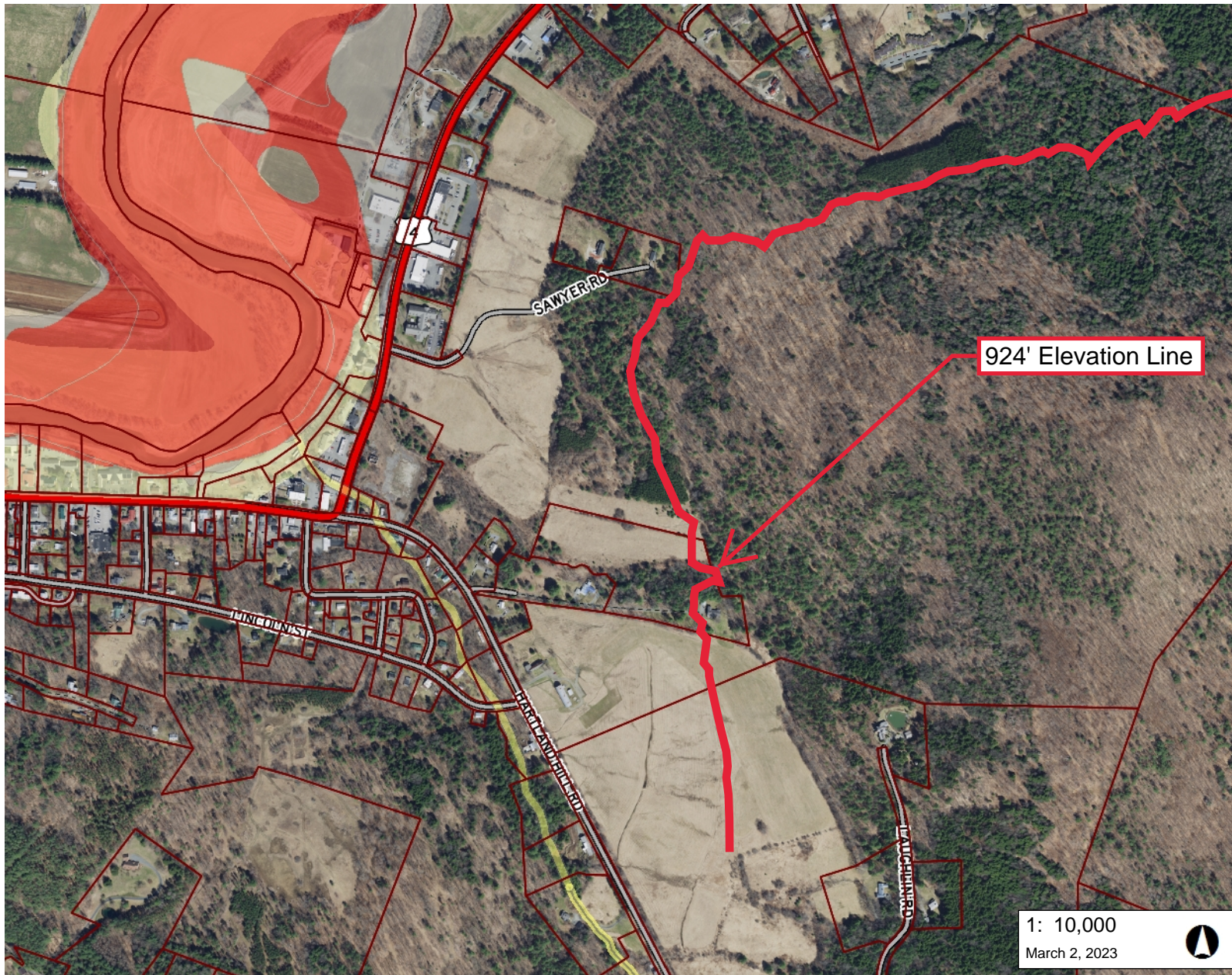
1: 10,000
March 2, 2023

NOTES

Map created using ANR's Natural Resources Atlas



DISCLAIMER: This map is for general reference only. Data layers that appear on this map may or may not be accurate, current, or otherwise reliable. ANR and the State of Vermont make no representations of any kind, including but not limited to, the warranties of merchantability, or fitness for a particular use, nor are any such warranties to be implied with respect to the data on this map.



924' Elevation Line

LEGEND

Flood Hazard Areas (Only FEM)

- AE (1-percent annual chance flood)
- A (1-percent annual chance floodpl)
- AO (1-percent annual chance zone feet)
- 0.2-percent annual chance flood ha

River Corridors (Aug 27, 2019)

- .5 - 2 sqmi.
- .25-.5 sqmi.

Parcels (standardized)

-

Roads

- Interstate
- US Highway; 1
- State Highway
- Town Highway (Class 1)
- Town Highway (Class 2,3)
- Town Highway (Class 4)
- State Forest Trail
- National Forest Trail
- Legal Trail
- Private Road/Driveway
- Proposed Roads

Town Boundary

-

1: 10,000
March 2, 2023

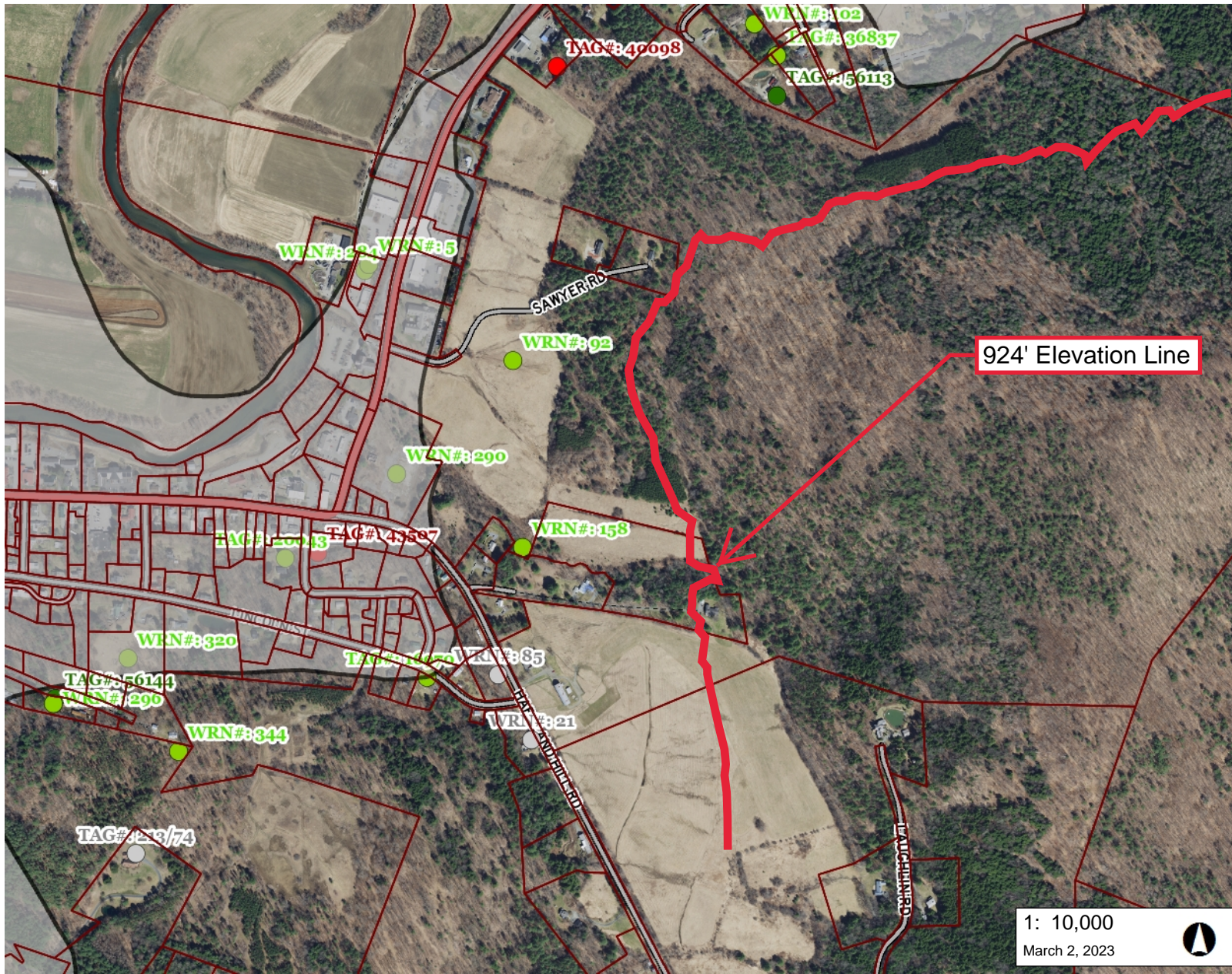
1,667.0 0 834.00 1,667.0 Feet

WGS_1984_Web_Mercator_Auxiliary_Sphere 1" = 833 Ft. 1cm = 100 Meters
© Vermont Agency of Natural Resources THIS MAP IS NOT TO BE USED FOR NAVIGATION

DISCLAIMER: This map is for general reference only. Data layers that appear on this map may or may not be accurate, current, or otherwise reliable. ANR and the State of Vermont make no representations of any kind, including but not limited to, the warranties of merchantability, or fitness for a particular use, nor are any such warranties to be implied with respect to the data on this map.

NOTES

Map created using ANR's Natural Resources Atlas



LEGEND

- Sewer Service Area
- Private Wells**
 - GPS Located
 - Screen Digitized
 - E911 Address Matched
 - Welldriller/Clarion
 - Unknown Location Method
 - Incorrectly Located
- Parcels (standardized)
- Roads**
 - Interstate
 - US Highway; 1
 - State Highway
 - Town Highway (Class 1)
 - Town Highway (Class 2,3)
 - Town Highway (Class 4)
 - State Forest Trail
 - National Forest Trail
 - Legal Trail
 - Private Road/Driveway
 - Proposed Roads
- Town Boundary

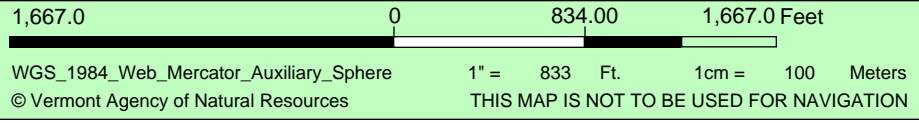
924' Elevation Line

1: 10,000
March 2, 2023

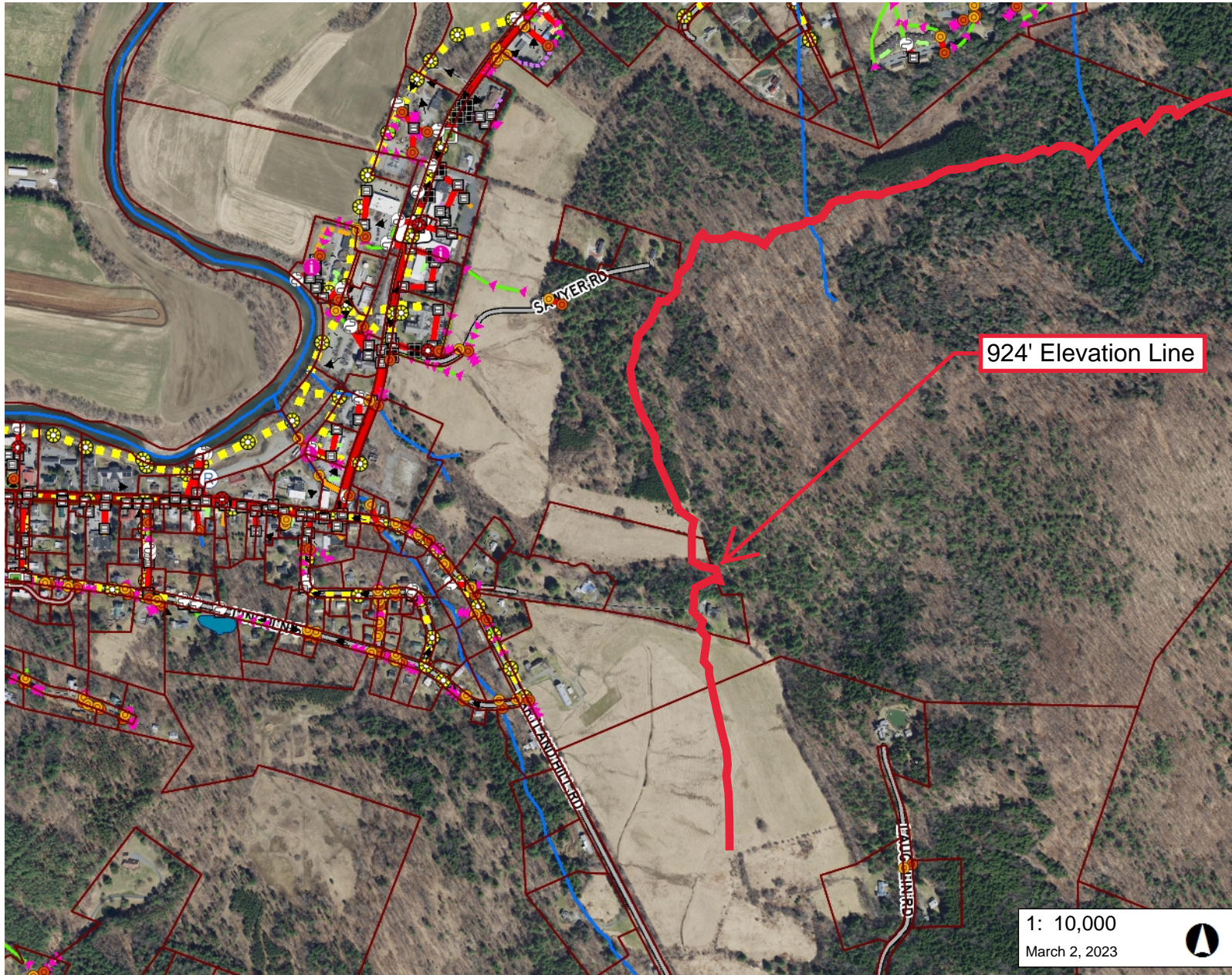


NOTES

Map created using ANR's Natural Resources Atlas



DISCLAIMER: This map is for general reference only. Data layers that appear on this map may or may not be accurate, current, or otherwise reliable. ANR and the State of Vermont make no representations of any kind, including but not limited to, the warranties of merchantability, or fitness for a particular use, nor are any such warranties to be implied with respect to the data on this map.



924' Elevation Line

1: 10,000

March 2, 2023



1,667.0 0 834.00 1,667.0 Feet

WGS_1984_Web_Mercator_Auxiliary_Sphere 1" = 833 Ft. 1cm = 100 Meters
© Vermont Agency of Natural Resources THIS MAP IS NOT TO BE USED FOR NAVIGATION

DISCLAIMER: This map is for general reference only. Data layers that appear on this map may or may not be accurate, current, or otherwise reliable. ANR and the State of Vermont make no representations of any kind, including but not limited to, the warranties of merchantability, or fitness for a particular use, nor are any such warranties to be implied with respect to the data on this map.

LEGEND

Existing stormwater point

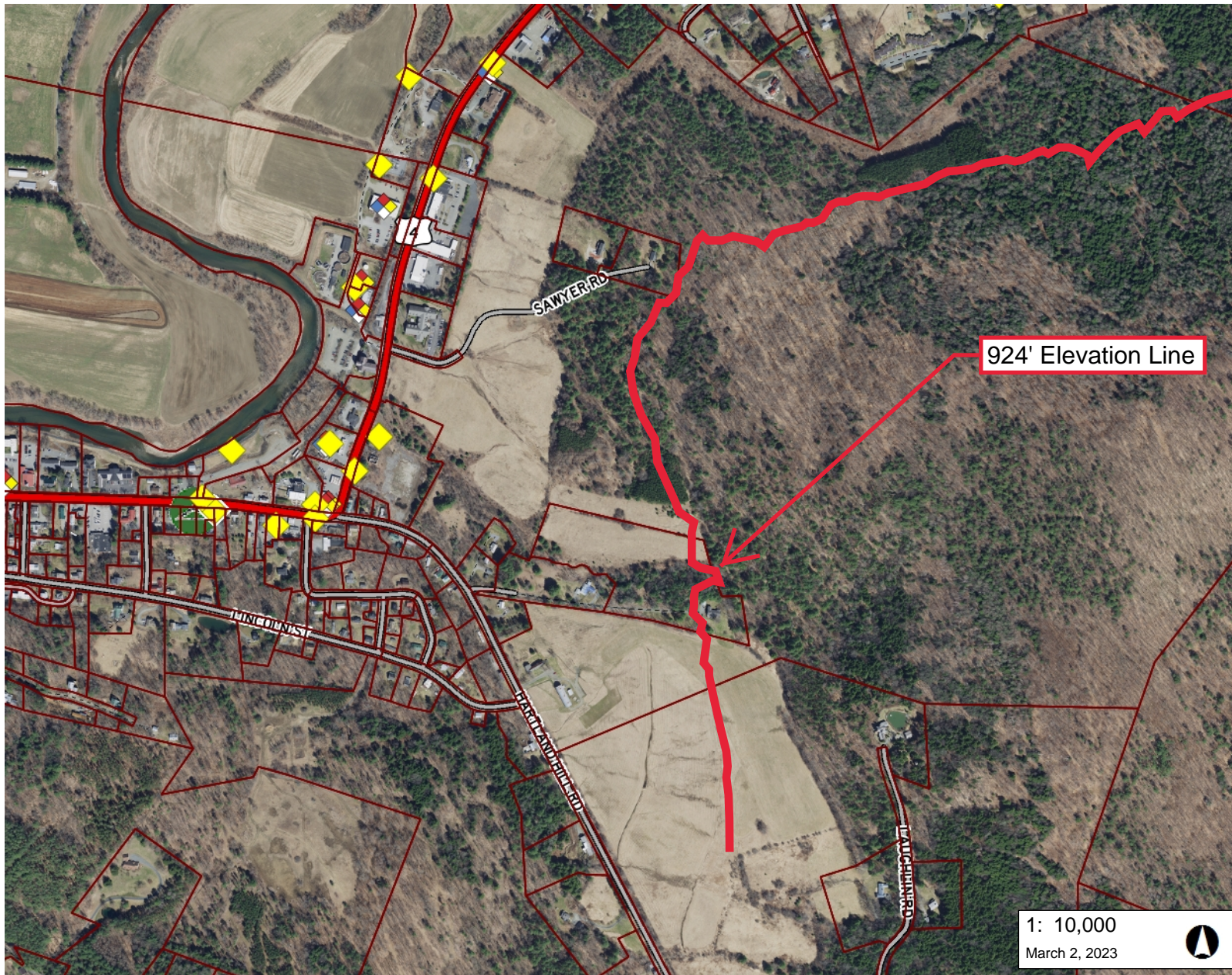
- Pipe Cross (not connected)
- Catchbasin
- Dry Well
- Drop Inlet
- Grate/Curb Inlet
- Yard drain
- Junction Box
- Stormwater Manhole
- Outfall
- Culvert inlet
- Culvert outlet
- Pond outlet structure
- Treatment feature (see notes)
- Retrofit
- Unknown Point
- Information Point
- <all other values>

Existing stormwater line

- Storm line
- Storm line (old Sanitary line)
- Tunnel (storm)
- Swale
- Footing drain
- Under drain
- Roof drain
- Infiltration pipe
- French drain

NOTES

Map created using ANR's Natural Resources Atlas



LEGEND

- Hazardous Site
- Hazardous Waste Generators
- Brownfields
- Dry Cleaner
- Parcels (standardized)
- Roads
 - Interstate
 - US Highway; 1
 - State Highway
 - Town Highway (Class 1)
 - Town Highway (Class 2,3)
 - Town Highway (Class 4)
 - State Forest Trail
 - National Forest Trail
 - Legal Trail
 - Private Road/Driveway
 - Proposed Roads
- Town Boundary

924' Elevation Line

1: 10,000
March 2, 2023

1,667.0 0 834.00 1,667.0 Feet

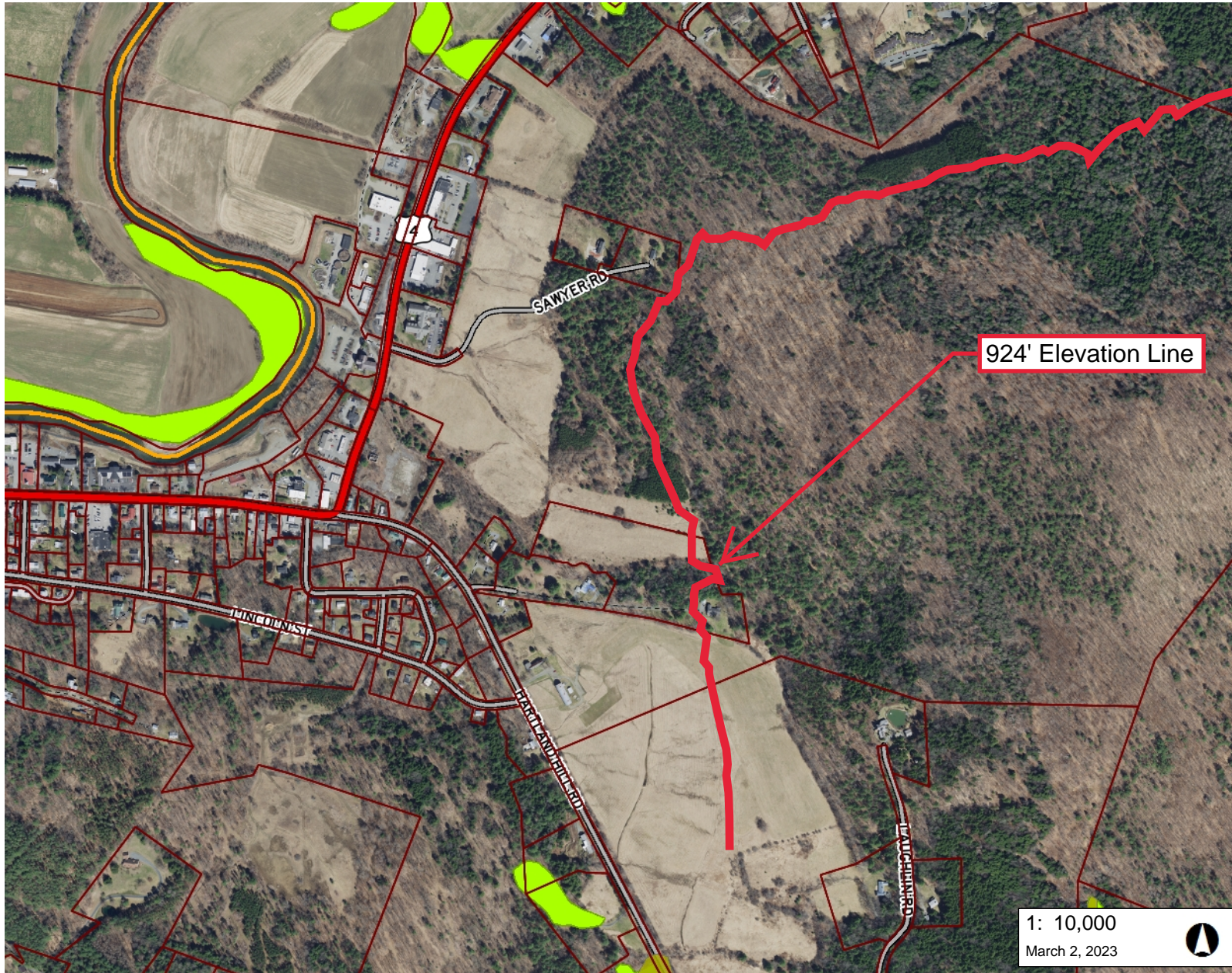
WGS_1984_Web_Mercator_Auxiliary_Sphere 1" = 833 Ft. 1cm = 100 Meters

© Vermont Agency of Natural Resources THIS MAP IS NOT TO BE USED FOR NAVIGATION























DISCLAIMER: This map is for general reference only. Data layers that appear on this map may or may not be accurate, current, or otherwise reliable. ANR and the State of Vermont make no representations of any kind, including but not limited to, the warranties of merchantability, or fitness for a particular use, nor are any such warranties to be implied with respect to the data on this map.

NOTES

Map created using ANR's Natural Resources Atlas



LEGEND

-  303(d) List of Impaired Stream
-  303(d) List of Impaired Lakes & Ponds
-  Stressed Waters List (Streams)
-  Stressed Waters List (Lakes and Ponds)
-  Wetland - VSWI
-  Class 1 Wetland
-  Class 2 Wetland
-  Wetland Buffer
-  Wetlands Advisory Layer
-  Parcels (standardized)
- Roads**
-  Interstate
-  US Highway; 1
-  State Highway
-  Town Highway (Class 1)
-  Town Highway (Class 2,3)
-  Town Highway (Class 4)
-  State Forest Trail
-  National Forest Trail
-  Legal Trail
-  Private Road/Driveway
-  Proposed Roads
-  Town Boundary

924' Elevation Line

1: 10,000

March 2, 2023



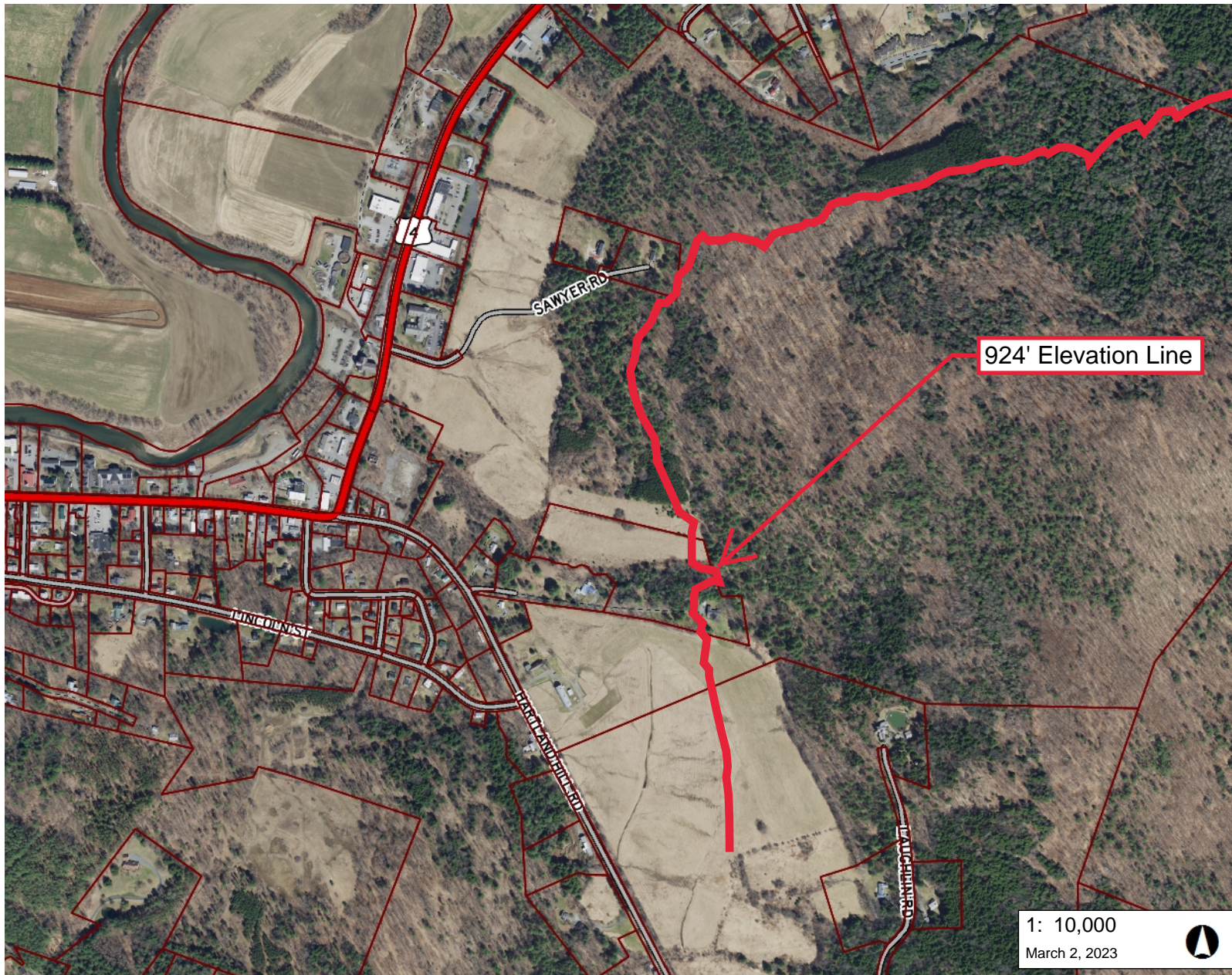
1,667.0 0 834.00 1,667.0 Feet

WGS_1984_Web_Mercator_Auxiliary_Sphere 1" = 833 Ft. 1cm = 100 Meters
© Vermont Agency of Natural Resources THIS MAP IS NOT TO BE USED FOR NAVIGATION

DISCLAIMER: This map is for general reference only. Data layers that appear on this map may or may not be accurate, current, or otherwise reliable. ANR and the State of Vermont make no representations of any kind, including but not limited to, the warranties of merchantability, or fitness for a particular use, nor are any such warranties to be implied with respect to the data on this map.

NOTES

Map created using ANR's Natural Resources Atlas



LEGEND

Rare Threatened and Endange

- RTE Animal
- RTE Plant

Significant Natural Communities

- Deer Wintering Areas
- Parcels (standardized)

Roads

- Interstate
- US Highway; 1
- State Highway
- Town Highway (Class 1)
- Town Highway (Class 2,3)
- Town Highway (Class 4)
- State Forest Trail
- National Forest Trail
- Legal Trail
- Private Road/Driveway
- Proposed Roads

Town Boundary

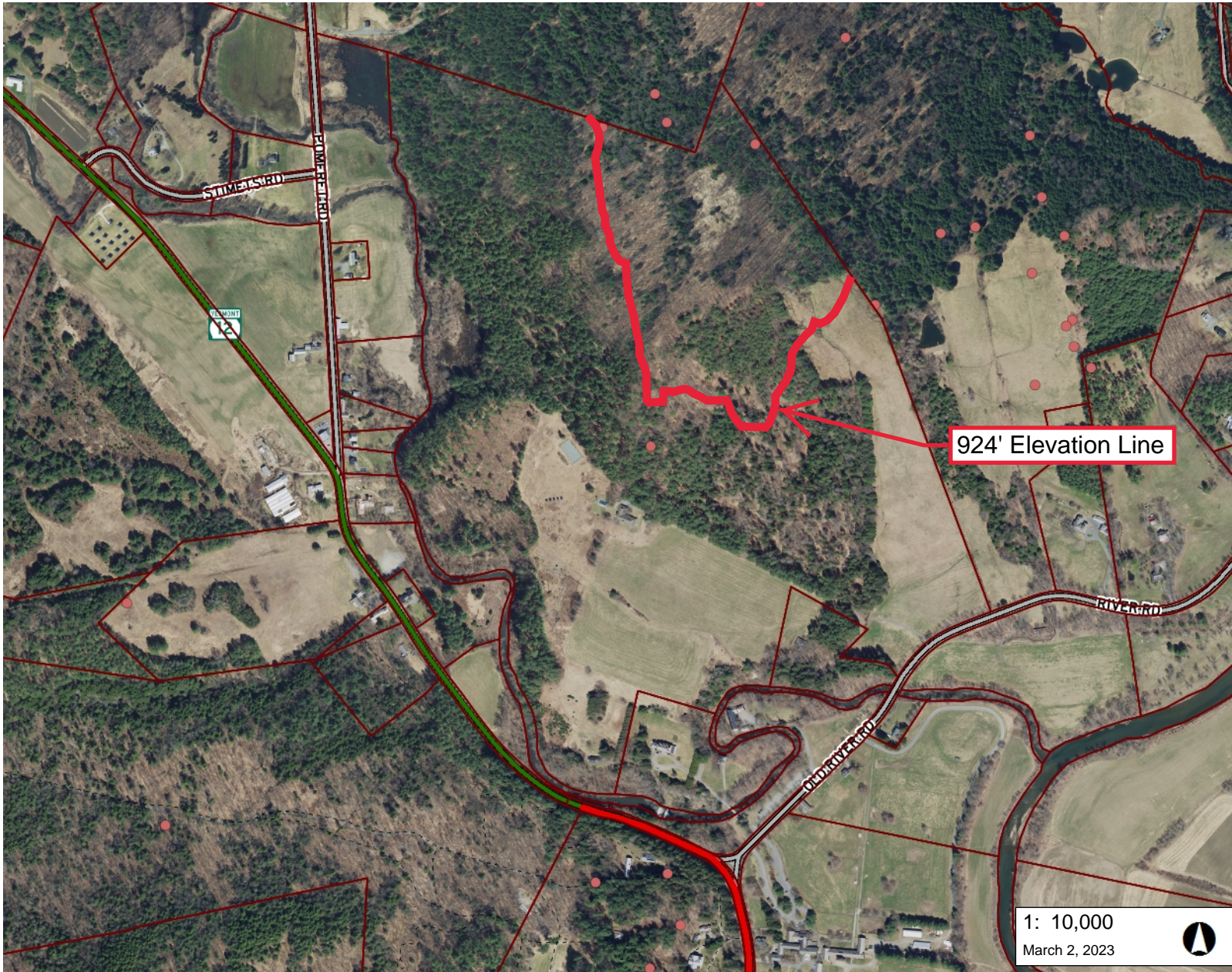
1: 10,000
March 2, 2023

NOTES

Map created using ANR's Natural Resources Atlas

1,667.0 0 834.00 1,667.0 Feet
WGS_1984_Web_Mercator_Auxiliary_Sphere 1" = 833 Ft. 1cm = 100 Meters
© Vermont Agency of Natural Resources THIS MAP IS NOT TO BE USED FOR NAVIGATION

DISCLAIMER: This map is for general reference only. Data layers that appear on this map may or may not be accurate, current, or otherwise reliable. ANR and the State of Vermont make no representations of any kind, including but not limited to, the warranties of merchantability, or fitness for a particular use, nor are any such warranties to be implied with respect to the data on this map.



LEGEND

- Bedrock Outcrops (points)
- Bedrock Outcrops (polygon)
- 1:24,000
- 1:62,500
- Parcels (standardized)
- Roads
- Interstate
- US Highway; 1
- State Highway
- Town Highway (Class 1)
- Town Highway (Class 2,3)
- Town Highway (Class 4)
- State Forest Trail
- National Forest Trail
- Legal Trail
- Private Road/Driveway
- Proposed Roads
- Town Boundary

924' Elevation Line

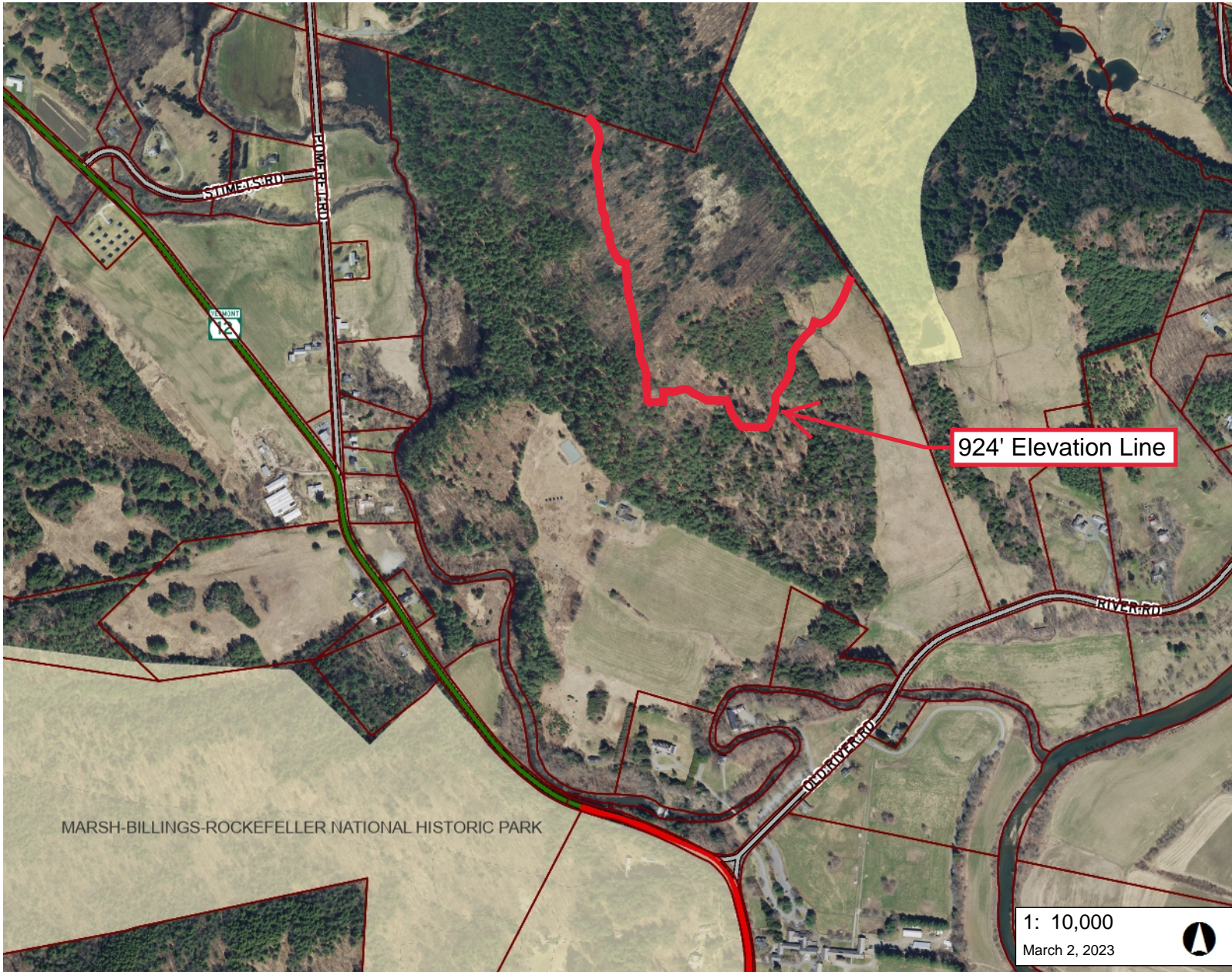
1: 10,000
March 2, 2023

NOTES

Map created using ANR's Natural Resources Atlas

1,667.0 0 834.00 1,667.0 Feet
WGS_1984_Web_Mercator_Auxiliary_Sphere 1" = 833 Ft. 1cm = 100 Meters
© Vermont Agency of Natural Resources THIS MAP IS NOT TO BE USED FOR NAVIGATION

DISCLAIMER: This map is for general reference only. Data layers that appear on this map may or may not be accurate, current, or otherwise reliable. ANR and the State of Vermont make no representations of any kind, including but not limited to, the warranties of merchantability, or fitness for a particular use, nor are any such warranties to be implied with respect to the data on this map.



924' Elevation Line

LEGEND

- Protected Lands**
- Private Organizations
 - Vermont Municipalities
 - State
 - Federal

Parcels (standardized)

- Roads**
- Interstate
 - US Highway; 1
 - State Highway
 - Town Highway (Class 1)
 - Town Highway (Class 2,3)
 - Town Highway (Class 4)
 - State Forest Trail
 - National Forest Trail
 - Legal Trail
 - Private Road/Driveway
 - Proposed Roads

Town Boundary

1: 10,000
March 2, 2023



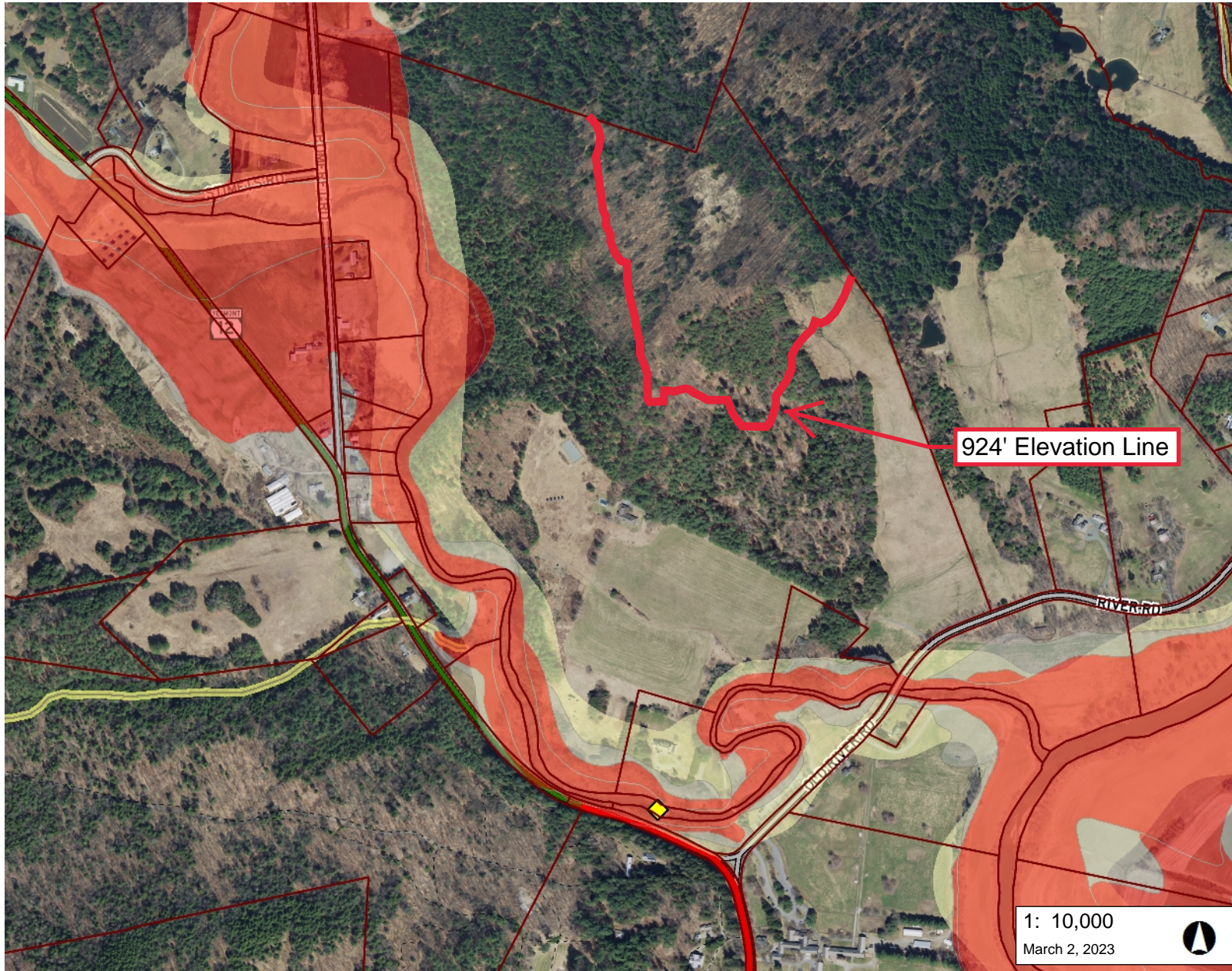
1,667.0 0 834.00 1,667.0 Feet

WGS_1984_Web_Mercator_Auxiliary_Sphere 1" = 833 Ft. 1cm = 100 Meters
© Vermont Agency of Natural Resources THIS MAP IS NOT TO BE USED FOR NAVIGATION

DISCLAIMER: This map is for general reference only. Data layers that appear on this map may or may not be accurate, current, or otherwise reliable. ANR and the State of Vermont make no representations of any kind, including but not limited to, the warranties of merchantability, or fitness for a particular use, nor are any such warranties to be implied with respect to the data on this map.

NOTES

Map created using ANR's Natural Resources Atlas



LEGEND

- Hazard Class**
- ◆ High Hazard Potential
 - ◆ Significant Hazard Potential
 - ◆ Low Hazard Potential
 - ◆ Minimal Hazard Potential
 - ◆ Undetermined Hazard Potential

Historical Dam Location

Flood Hazard Areas (Only FEM)

- AE (1-percent annual chance flood)
- A (1-percent annual chance floodpl.)
- AO (1-percent annual chance zone feet)
- 0.2-percent annual chance flood ha

River Corridors (Aug 27, 2019)

- .5 - 2 sqmi.
- .25-.5 sqmi.

Parcels (standardized)

Roads

- Interstate
- US Highway; 1
- State Highway
- Town Highway (Class 1)
- Town Highway (Class 2,3)
- Town Highway (Class 4)
- State Forest Trail
- National Forest Trail
- Legal Trail
- Private Road/Driveway

1: 10,000

March 2, 2023



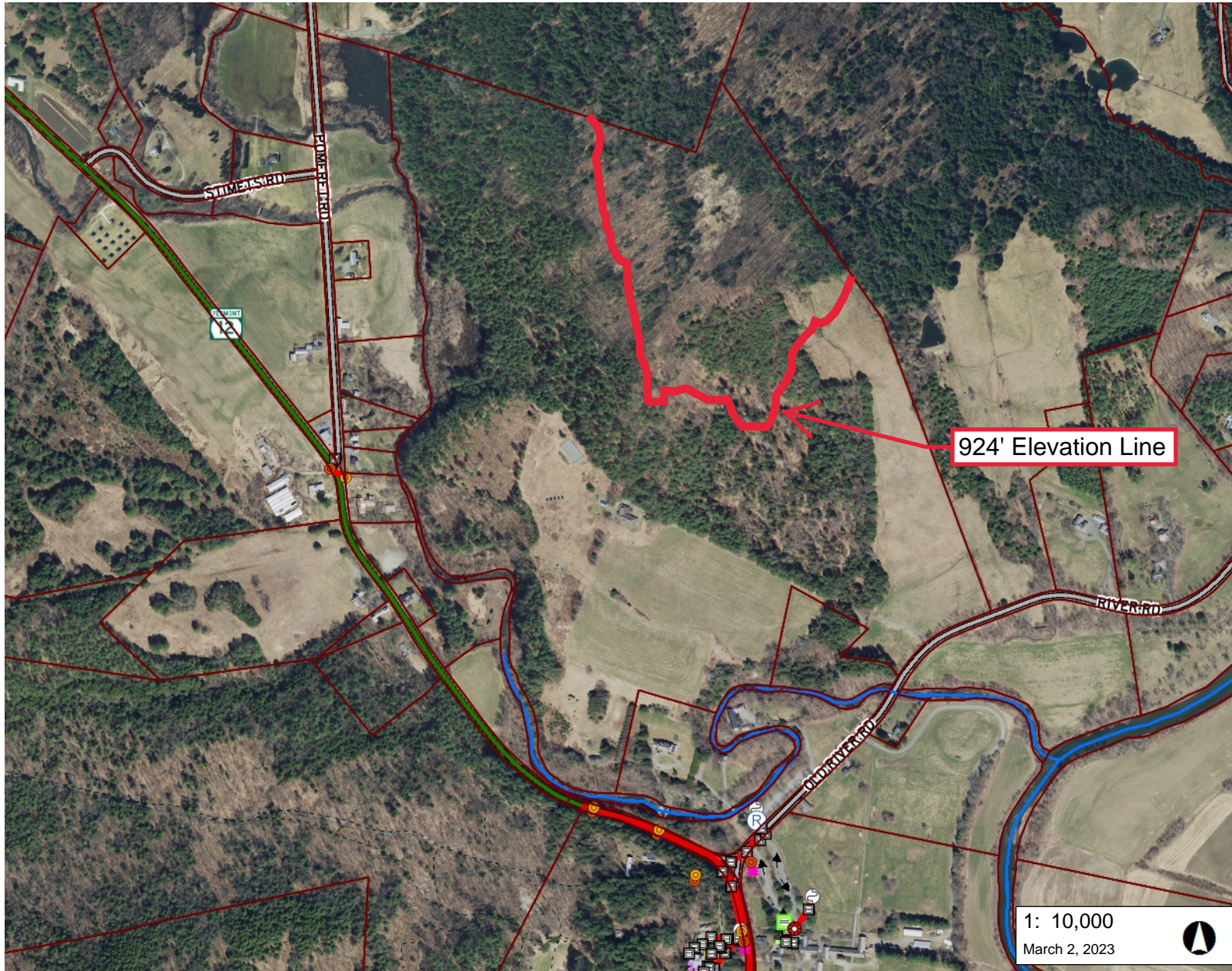
NOTES

Map created using ANR's Natural Resources Atlas

1,667.0 0 834.00 1,667.0 Feet

WGS_1984_Web_Mercator_Auxiliary_Sphere 1" = 833 Ft. 1cm = 100 Meters
© Vermont Agency of Natural Resources THIS MAP IS NOT TO BE USED FOR NAVIGATION

DISCLAIMER: This map is for general reference only. Data layers that appear on this map may or may not be accurate, current, or otherwise reliable. ANR and the State of Vermont make no representations of any kind, including but not limited to, the warranties of merchantability, or fitness for a particular use, nor are any such warranties to be implied with respect to the data on this map.



924' Elevation Line

1: 10,000
March 2, 2023

LEGEND

Existing stormwater point

- Pipe Cross (not connected)
- Catchbasin
- Dry Well
- Drop Inlet
- Grate/Curb Inlet
- Yard drain
- Junction Box
- Stormwater Manhole
- Outfall
- Culvert inlet
- Culvert outlet
- Pond outlet structure
- Treatment feature (see notes)
- Retrofit
- Unknown Point
- Information Point
- <all other values>

Existing stormwater line

- Storm line
- Storm line (old Sanitary line)
- Tunnel (storm)
- Swale
- Footing drain
- Under drain
- Roof drain
- Infiltration pipe
- French drain

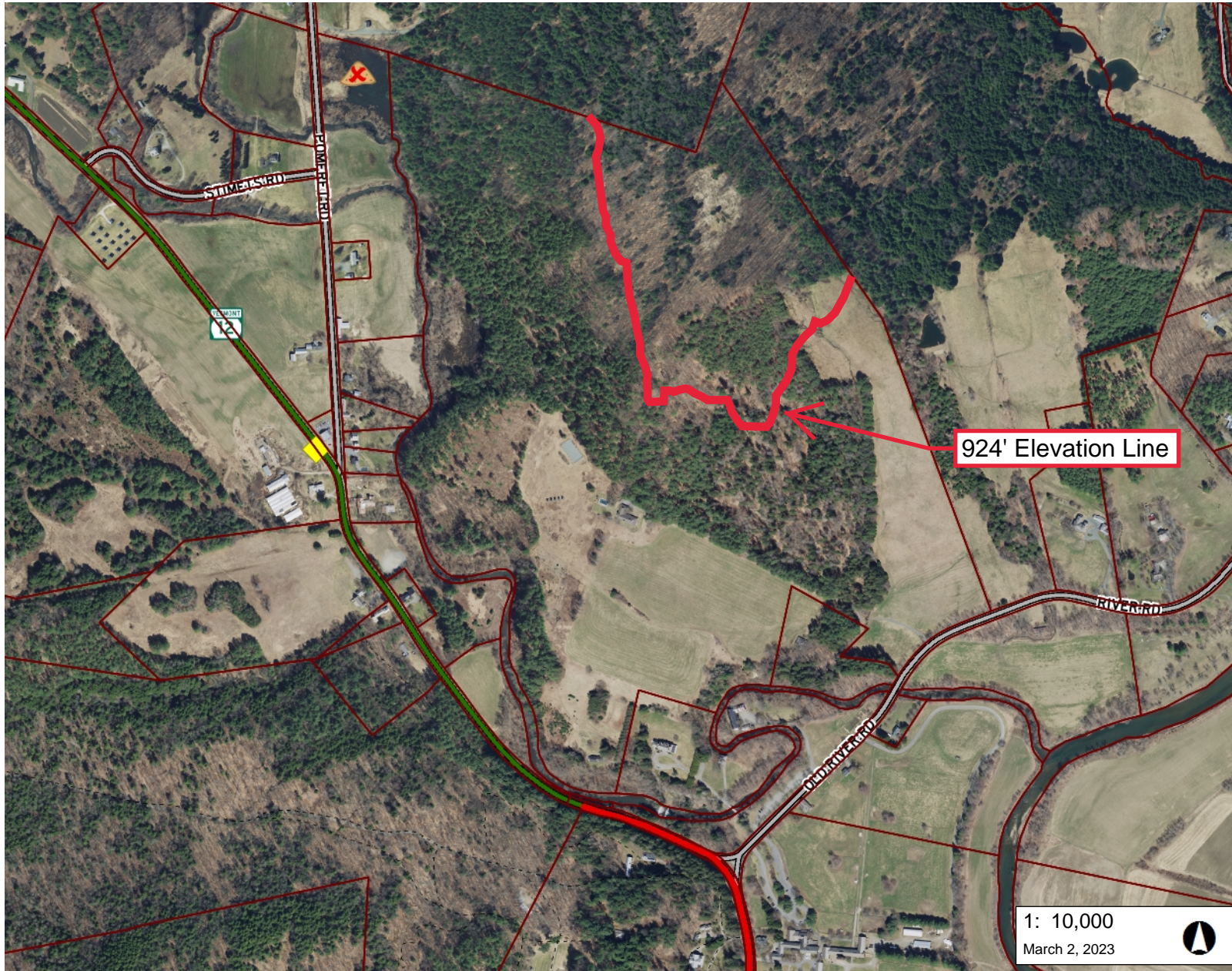
NOTES

Map created using ANR's Natural Resources Atlas

1,667.0 0 834.00 1,667.0 Feet

WGS_1984_Web_Mercator_Auxiliary_Sphere 1" = 833 Ft. 1cm = 100 Meters
© Vermont Agency of Natural Resources THIS MAP IS NOT TO BE USED FOR NAVIGATION

DISCLAIMER: This map is for general reference only. Data layers that appear on this map may or may not be accurate, current, or otherwise reliable. ANR and the State of Vermont make no representations of any kind, including but not limited to, the warranties of merchantability, or fitness for a particular use, nor are any such warranties to be implied with respect to the data on this map.



924' Elevation Line

LEGEND

- Landfills**
 - OPERATING (Yellow triangle)
 - CLOSED (Red triangle with X)
- Hazardous Site (Yellow diamond)
- Hazardous Waste Generators (Blue diamond)
- Parcels (standardized) (Red outline)
- Roads**
 - Interstate (Blue line)
 - US Highway; 1 (Red line)
 - State Highway (Green line)
 - Town Highway (Class 1) (Grey line)
 - Town Highway (Class 2,3) (Dark grey line)
 - Town Highway (Class 4) (Light grey line)
 - State Forest Trail (Dotted line)
 - National Forest Trail (Dotted line)
 - Legal Trail (Red line)
 - Private Road/Driveway (Dotted line)
 - Proposed Roads (Red line)
- Town Boundary (Black outline)

1: 10,000
March 2, 2023

NOTES

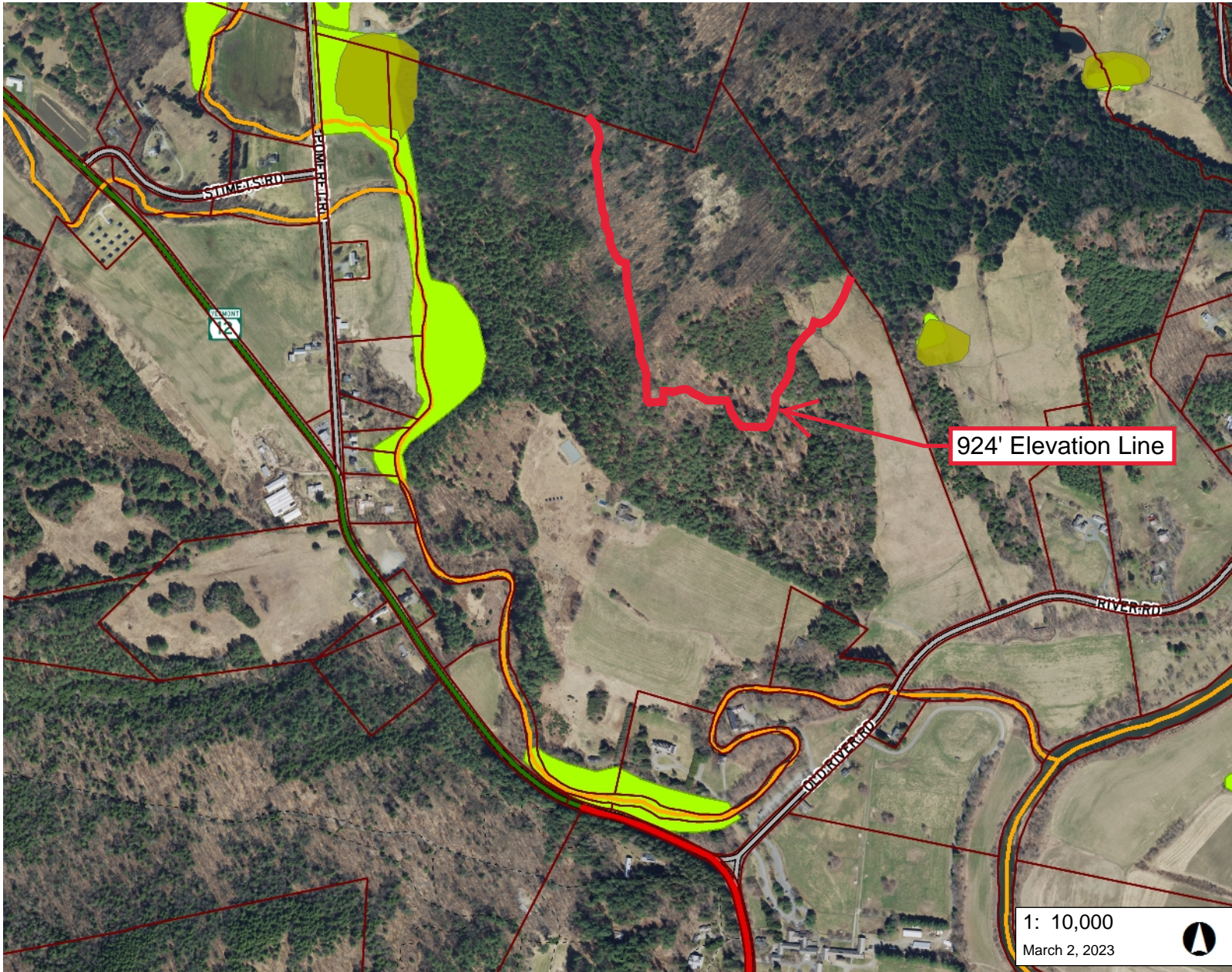
Map created using ANR's Natural Resources Atlas

1,667.0 0 834.00 1,667.0 Feet

WGS_1984_Web_Mercator_Auxiliary_Sphere 1" = 833 Ft. 1cm = 100 Meters

© Vermont Agency of Natural Resources THIS MAP IS NOT TO BE USED FOR NAVIGATION

DISCLAIMER: This map is for general reference only. Data layers that appear on this map may or may not be accurate, current, or otherwise reliable. ANR and the State of Vermont make no representations of any kind, including but not limited to, the warranties of merchantability, or fitness for a particular use, nor are any such warranties to be implied with respect to the data on this map.



924' Elevation Line

LEGEND

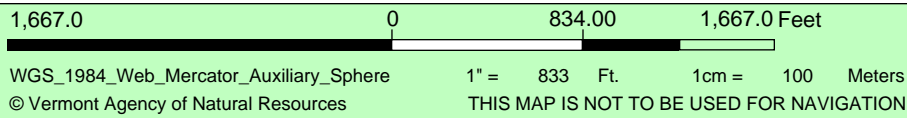
- 303(d) List of Impaired Stream
- 303(d) List of Impaired Lakes & Wetlands
- Stressed Waters List (Streams)
- Stressed Waters List (Lakes and Wetlands - VSWI)
- Class 1 Wetland
- Class 2 Wetland
- Wetland Buffer
- Wetlands Advisory Layer
- Parcels (standardized)
- Roads**
- Interstate
- US Highway; 1
- State Highway
- Town Highway (Class 1)
- Town Highway (Class 2,3)
- Town Highway (Class 4)
- State Forest Trail
- National Forest Trail
- Legal Trail
- Private Road/Driveway
- Proposed Roads
- Town Boundary

1: 10,000
March 2, 2023

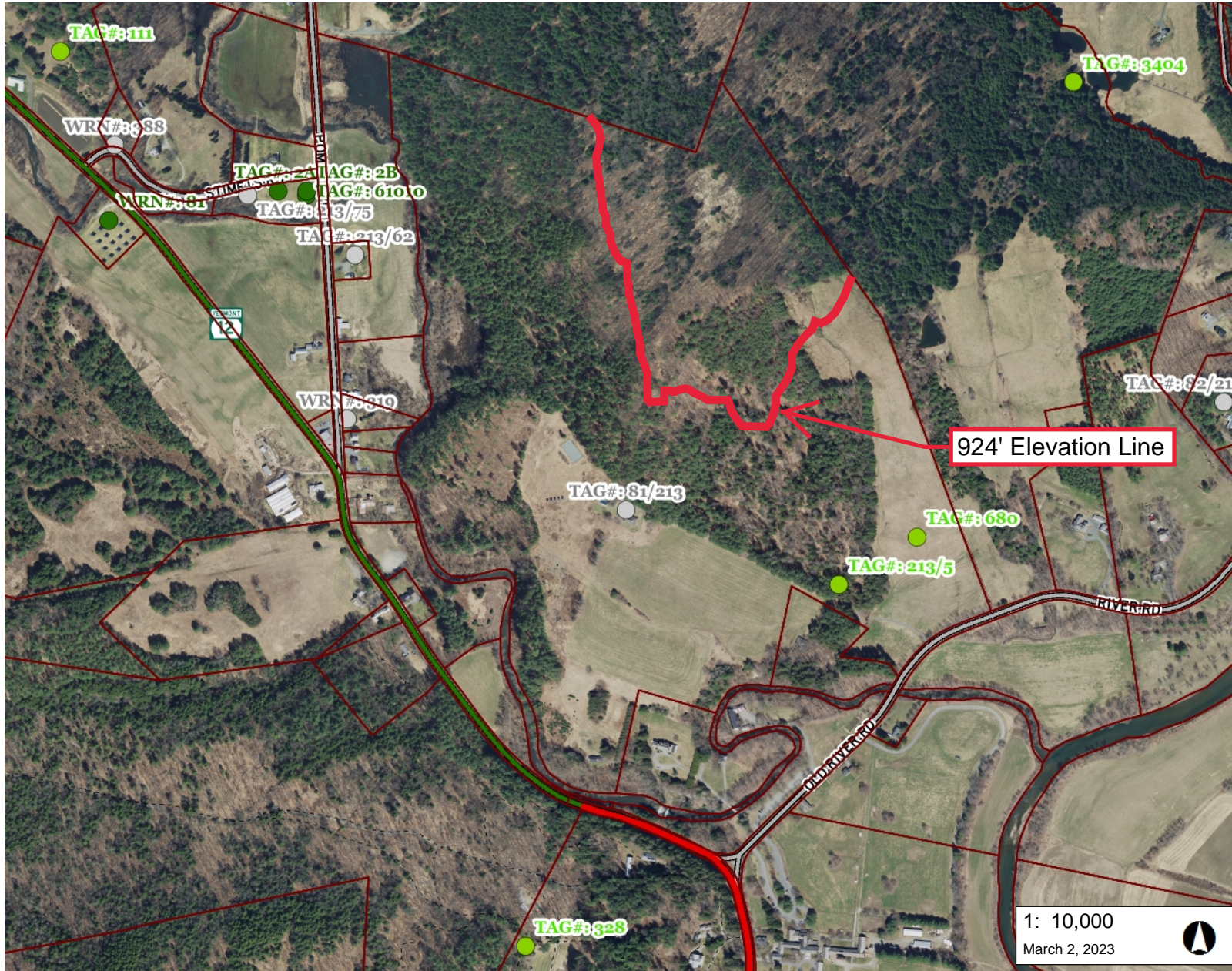


NOTES

Map created using ANR's Natural Resources Atlas



DISCLAIMER: This map is for general reference only. Data layers that appear on this map may or may not be accurate, current, or otherwise reliable. ANR and the State of Vermont make no representations of any kind, including but not limited to, the warranties of merchantability, or fitness for a particular use, nor are any such warranties to be implied with respect to the data on this map.



LEGEND

- Private Wells**
 - GPS Located
 - Screen Digitized
 - E911 Address Matched
 - Welldriller/Clarion
 - Unknown Location Method
 - Incorrectly Located
- Parcels (standardized)
- Roads**
 - Interstate
 - US Highway; 1
 - State Highway
 - Town Highway (Class 1)
 - Town Highway (Class 2,3)
 - Town Highway (Class 4)
 - State Forest Trail
 - National Forest Trail
 - Legal Trail
 - Private Road/Driveway
 - Proposed Roads
- Town Boundary

924' Elevation Line

1: 10,000
March 2, 2023

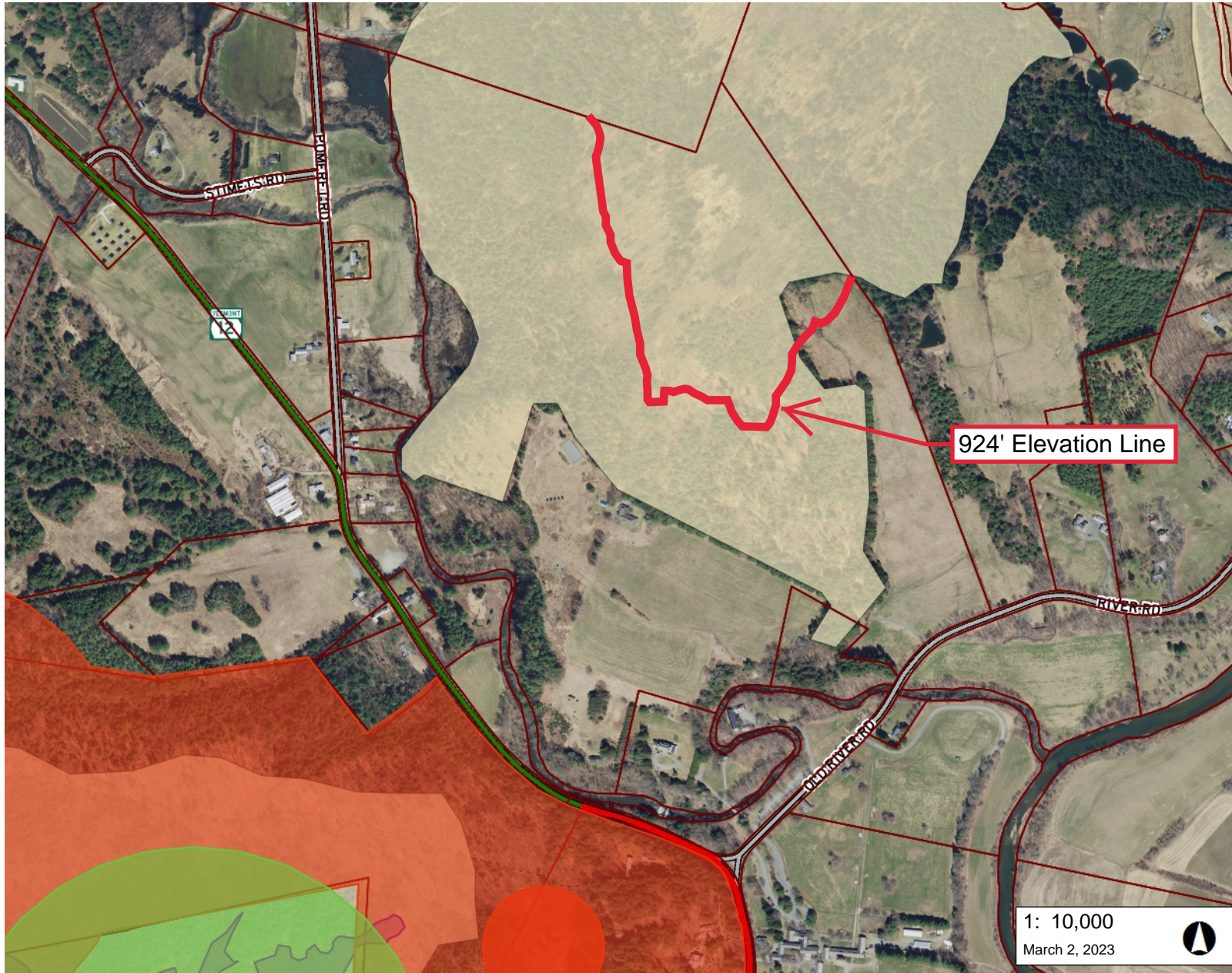
NOTES

Map created using ANR's Natural Resources Atlas



WGS_1984_Web_Mercator_Auxiliary_Sphere
© Vermont Agency of Natural Resources
1" = 833 Ft. 1cm = 100 Meters
THIS MAP IS NOT TO BE USED FOR NAVIGATION

DISCLAIMER: This map is for general reference only. Data layers that appear on this map may or may not be accurate, current, or otherwise reliable. ANR and the State of Vermont make no representations of any kind, including but not limited to, the warranties of merchantability, or fitness for a particular use, nor are any such warranties to be implied with respect to the data on this map.



924' Elevation Line

LEGEND

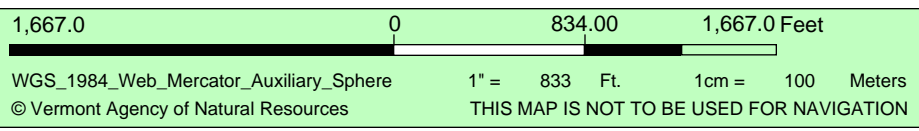
- Rare Threatened and Endange
- RTE Animal
 - RTE Plant
 - Significant Natural Communitie
 - Deer Wintering Areas
 - Parcels (standardized)
- Roads
- Interstate
 - US Highway; 1
 - State Highway
 - Town Highway (Class 1)
 - Town Highway (Class 2,3)
 - Town Highway (Class 4)
 - State Forest Trail
 - National Forest Trail
 - Legal Trail
 - Private Road/Driveway
 - Proposed Roads
- Town Boundary

1: 10,000
March 2, 2023



NOTES

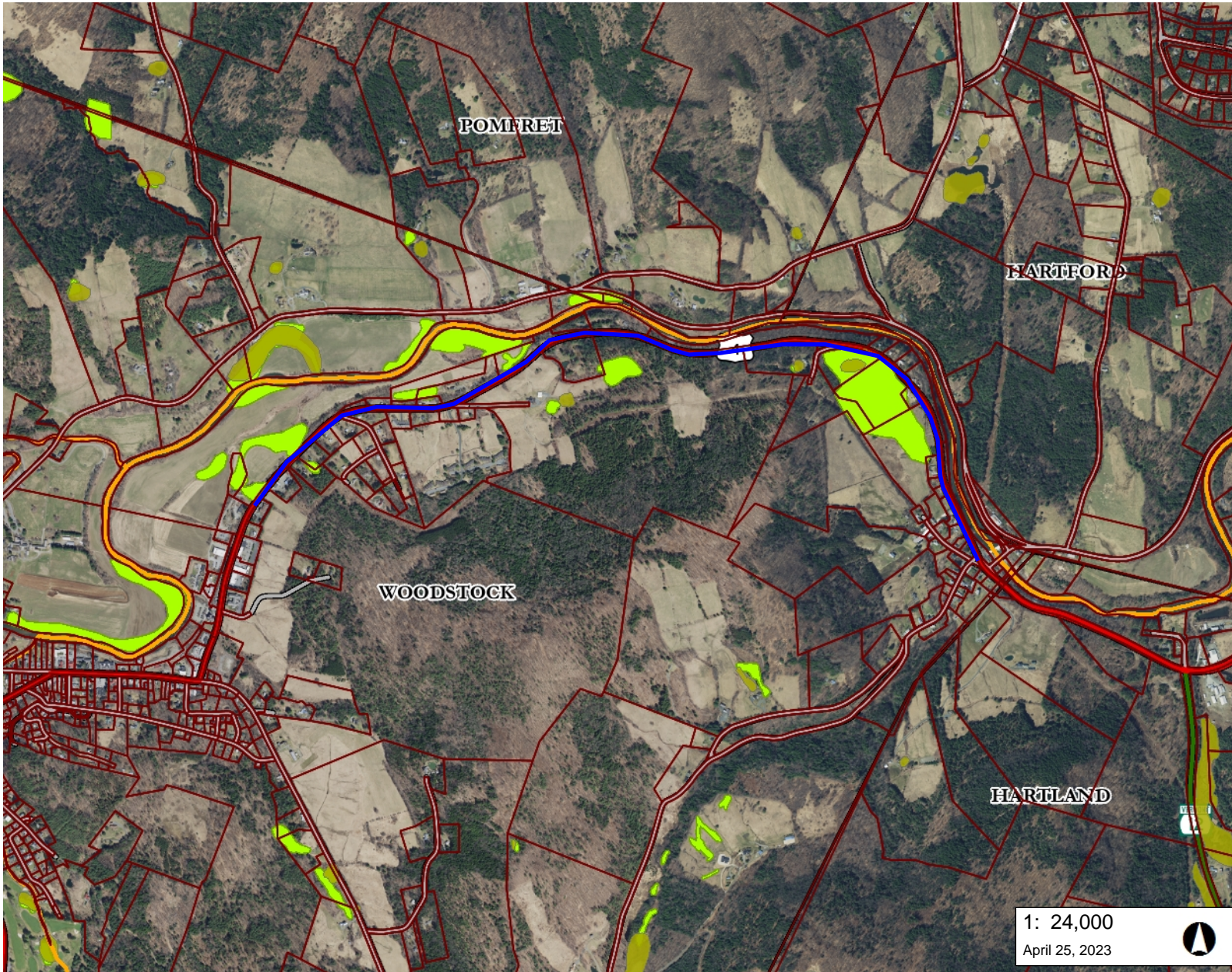
Map created using ANR's Natural Resources Atlas






















DISCLAIMER: This map is for general reference only. Data layers that appear on this map may or may not be accurate, current, or otherwise reliable. ANR and the State of Vermont make no representations of any kind, including but not limited to, the warranties of merchantability, or fitness for a particular use, nor are any such warranties to be implied with respect to the data on this map.

Appendix K


Theoretical Service Area ANR Maps



LEGEND

-  Stressed Waters List (Streams)
-  Stressed Waters List (Lakes at Wetland - VSWI)
-  Class 1 Wetland
-  Class 2 Wetland
-  Wetland Buffer
-  Wetlands Advisory Layer
-  Parcels (standardized)
- Roads**
-  Interstate
-  US Highway; 1
-  State Highway
-  Town Highway (Class 1)
-  Town Highway (Class 2,3)
-  Town Highway (Class 4)
-  State Forest Trail
-  National Forest Trail
-  Legal Trail
-  Private Road/Driveway
-  Proposed Roads
-  Town Boundary

1: 24,000
April 25, 2023



4,000.0 0 2,000.00 4,000.0 Feet

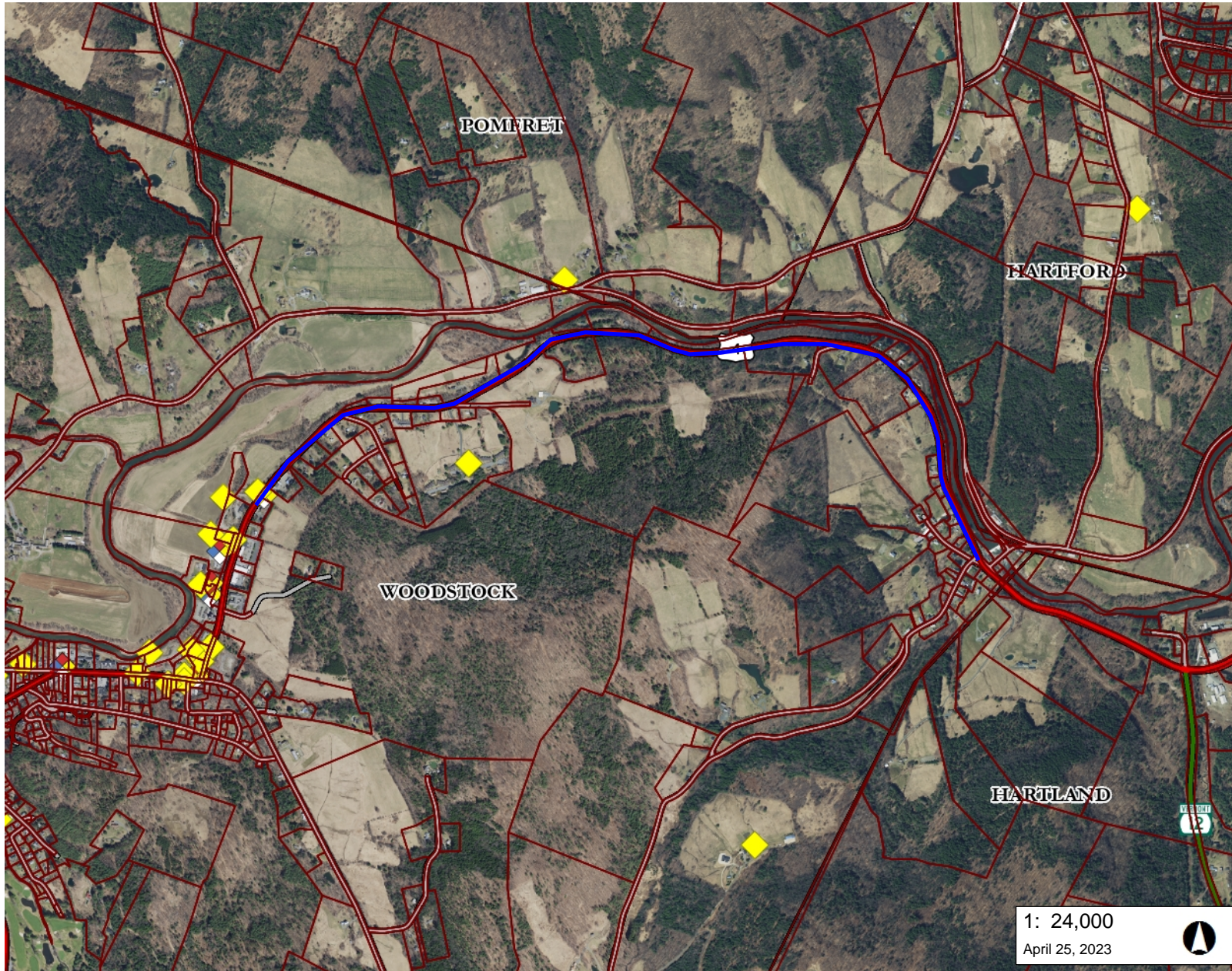
WGS_1984_Web_Mercator_Auxiliary_Sphere 1" = 2000 Ft. 1cm = 240 Meters

© Vermont Agency of Natural Resources THIS MAP IS NOT TO BE USED FOR NAVIGATION

NOTES

Map created using ANR's Natural Resources Atlas

DISCLAIMER: This map is for general reference only. Data layers that appear on this map may or may not be accurate, current, or otherwise reliable. ANR and the State of Vermont make no representations of any kind, including but not limited to, the warranties of merchantability, or fitness for a particular use, nor are any such warranties to be implied with respect to the data on this map.



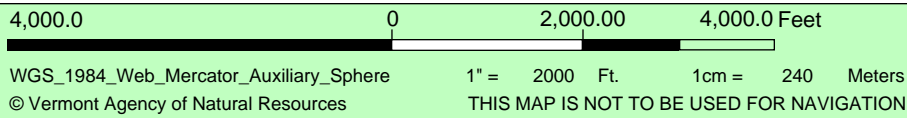
LEGEND

- ◆ Hazardous Site
- ◆ Hazardous Waste Generators
- Parcels (standardized)
- Roads
 - Interstate
 - US Highway; 1
 - State Highway
 - Town Highway (Class 1)
 - Town Highway (Class 2,3)
 - Town Highway (Class 4)
 - State Forest Trail
 - National Forest Trail
 - Legal Trail
 - Private Road/Driveway
 - Proposed Roads
- Town Boundary

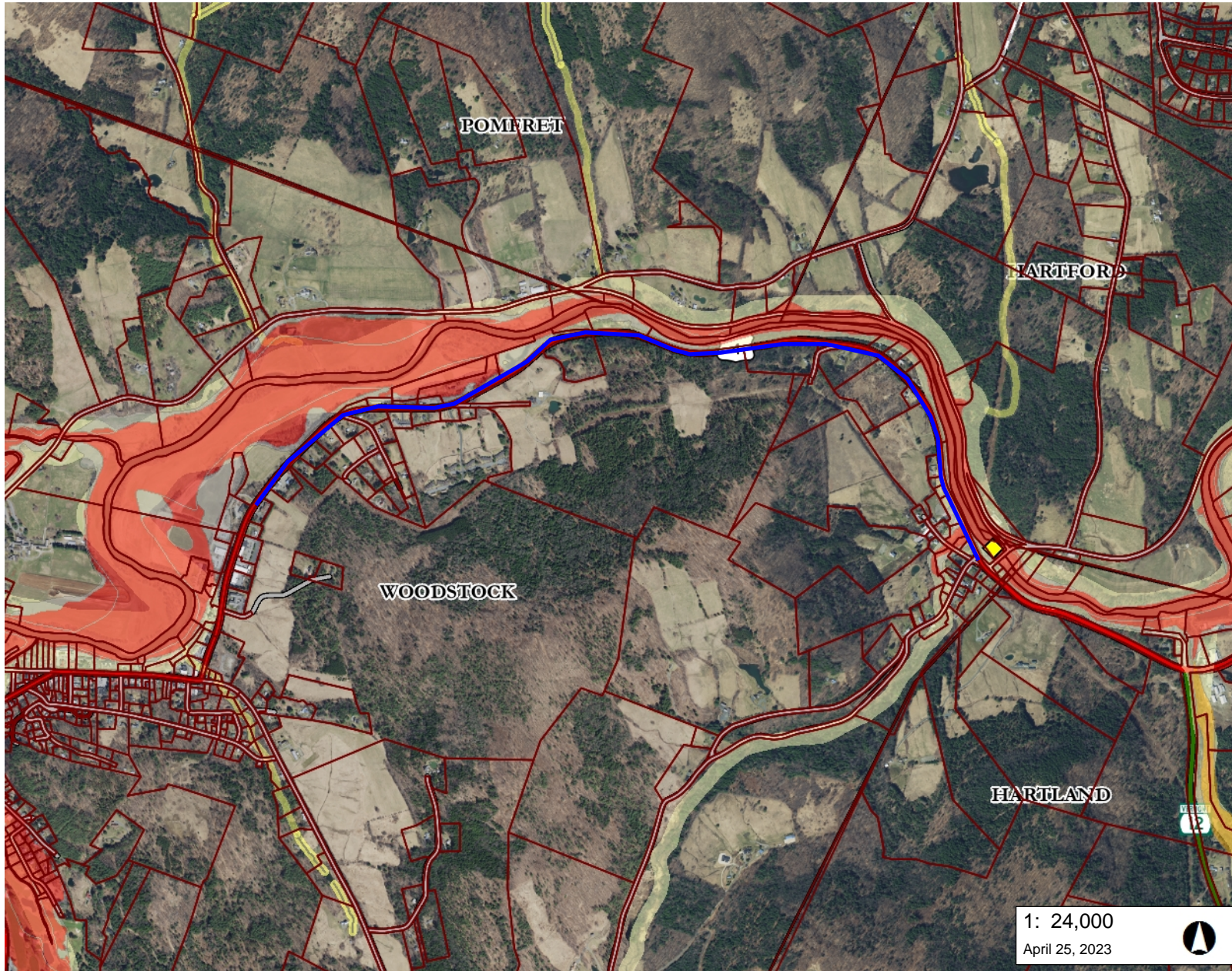
1: 24,000
April 25, 2023

NOTES

Map created using ANR's Natural Resources Atlas



DISCLAIMER: This map is for general reference only. Data layers that appear on this map may or may not be accurate, current, or otherwise reliable. ANR and the State of Vermont make no representations of any kind, including but not limited to, the warranties of merchantability, or fitness for a particular use, nor are any such warranties to be implied with respect to the data on this map.



LEGEND

- Hazard Class**
- ◆ High Hazard Potential
 - ◆ Significant Hazard Potential
 - ◆ Low Hazard Potential
 - ◆ Minimal Hazard Potential
 - ◆ Undetermined Hazard Potential
- ◆ Historical Dam Location
- Flood Hazard Areas (Only FEM)**
- AE (1-percent annual chance flood)
 - A (1-percent annual chance floodpl.)
 - AO (1-percent annual chance zone feet)
 - 0.2-percent annual chance flood ha
- River Corridors (Aug 27, 2019)
- .5 - 2 sqmi.
 - .25-.5 sqmi.
- Parcels (standardized)
- Roads**
- Interstate
 - US Highway; 1
 - State Highway
 - Town Highway (Class 1)
 - Town Highway (Class 2,3)
 - Town Highway (Class 4)
 - State Forest Trail
 - National Forest Trail
 - Legal Trail
 - Private Road/Driveway

1: 24,000
April 25, 2023

NOTES

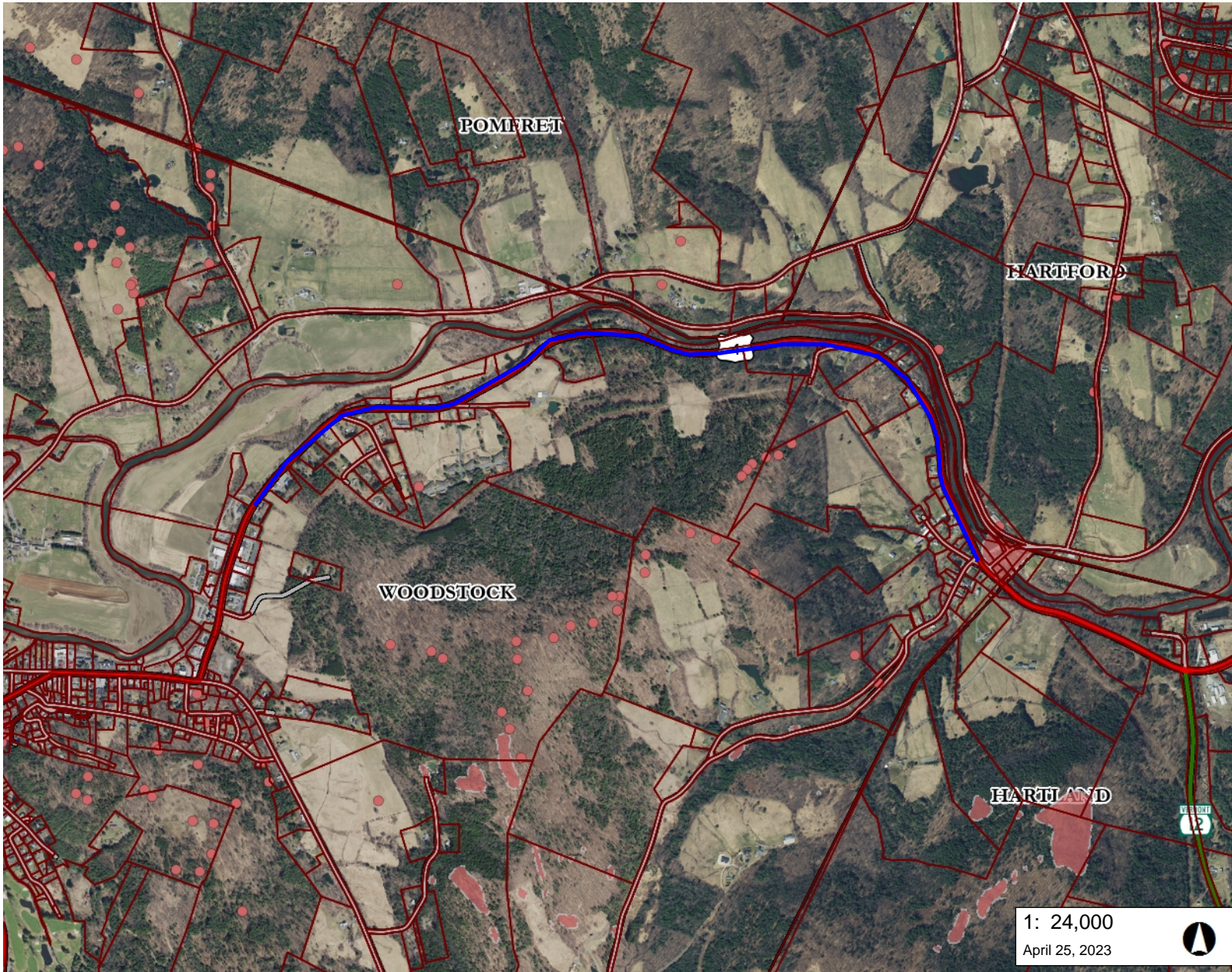
Map created using ANR's Natural Resources Atlas



WGS_1984_Web_Mercator_Auxiliary_Sphere
© Vermont Agency of Natural Resources

1" = 2000 Ft. 1cm = 240 Meters
THIS MAP IS NOT TO BE USED FOR NAVIGATION

DISCLAIMER: This map is for general reference only. Data layers that appear on this map may or may not be accurate, current, or otherwise reliable. ANR and the State of Vermont make no representations of any kind, including but not limited to, the warranties of merchantability, or fitness for a particular use, nor are any such warranties to be implied with respect to the data on this map.



LEGEND

- Bedrock Outcrops (points)
- Bedrock Outcrops (polygon)
 - 1:24,000
 - 1:62,500
- Parcels (standardized)
- Roads
 - Interstate
 - US Highway; 1
 - State Highway
 - Town Highway (Class 1)
 - Town Highway (Class 2,3)
 - Town Highway (Class 4)
 - State Forest Trail
 - National Forest Trail
 - Legal Trail
 - Private Road/Driveway
 - Proposed Roads
- Town Boundary

1: 24,000
April 25, 2023

NOTES

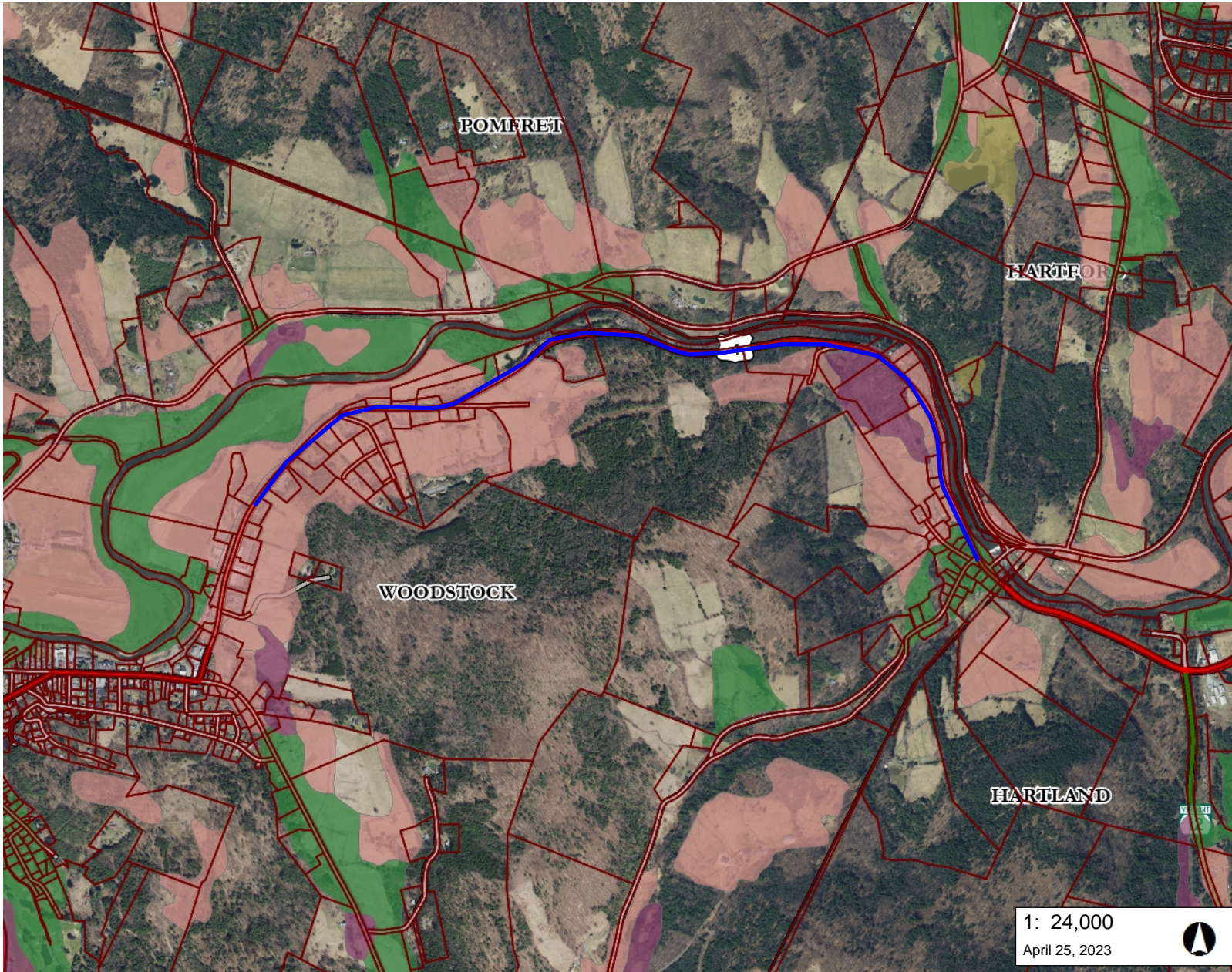
Map created using ANR's Natural Resources Atlas

4,000.0 0 2,000.00 4,000.0 Feet

WGS_1984_Web_Mercator_Auxiliary_Sphere 1" = 2000 Ft. 1cm = 240 Meters

© Vermont Agency of Natural Resources THIS MAP IS NOT TO BE USED FOR NAVIGATION

DISCLAIMER: This map is for general reference only. Data layers that appear on this map may or may not be accurate, current, or otherwise reliable. ANR and the State of Vermont make no representations of any kind, including but not limited to, the warranties of merchantability, or fitness for a particular use, nor are any such warranties to be implied with respect to the data on this map.



LEGEND

Soils - Prime Agricultural

- Local
- Local (b)
- Not rated
- Prime
- Prime (b)
- Prime (f)
- Statewide
- Statewide (a)
- Statewide (b)
- Statewide (c)

Parcels (standardized)

- Roads
- Interstate
 - US Highway; 1
 - State Highway
 - Town Highway (Class 1)
 - Town Highway (Class 2,3)
 - Town Highway (Class 4)
 - State Forest Trail
 - National Forest Trail
 - Legal Trail
 - Private Road/Driveway
 - Proposed Roads

Town Boundary

1: 24,000
April 25, 2023



NOTES

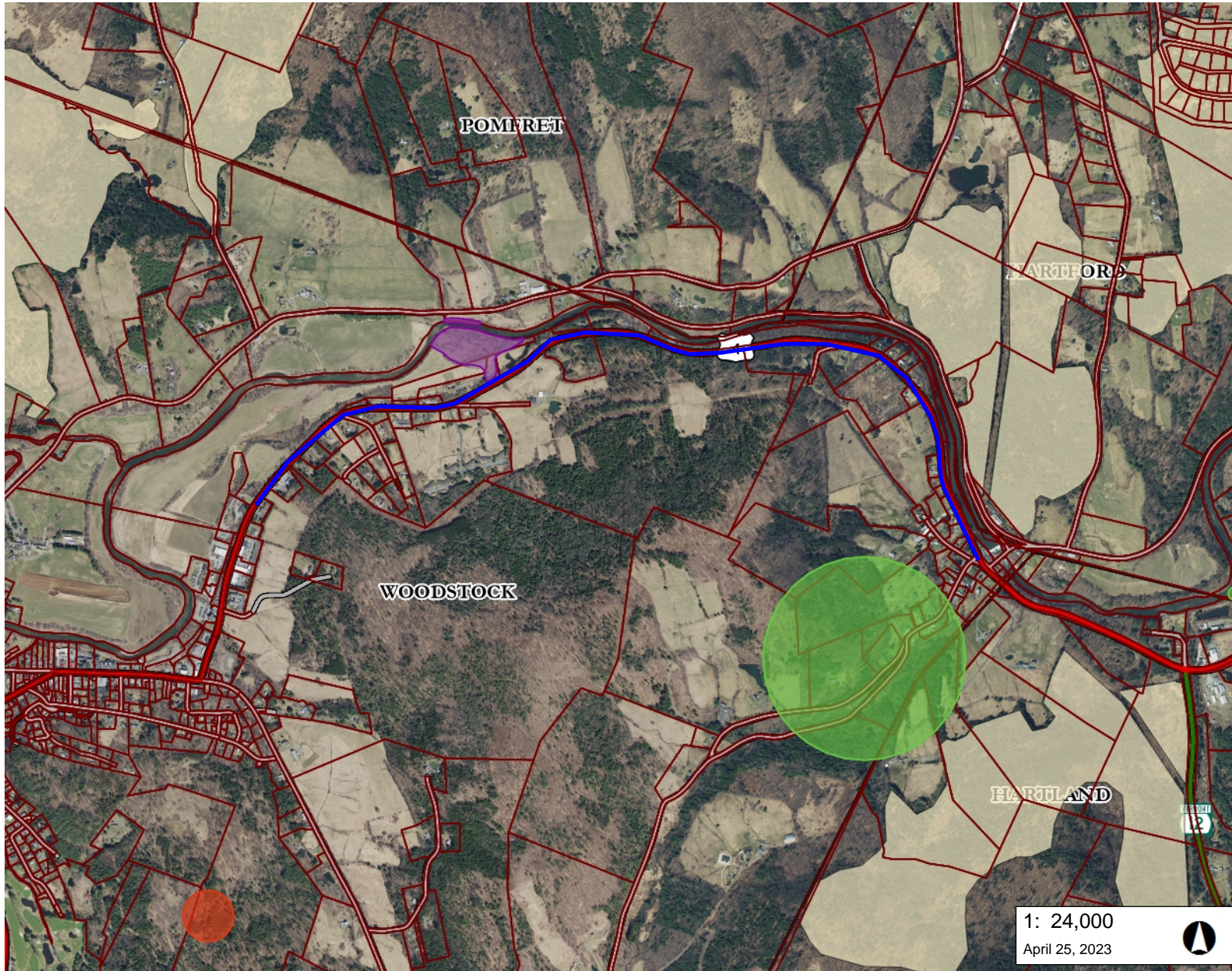
Map created using ANR's Natural Resources Atlas

4,000.0 0 2,000.00 4,000.0 Feet

WGS_1984_Web_Mercator_Auxiliary_Sphere 1" = 2000 Ft. 1cm = 240 Meters

© Vermont Agency of Natural Resources THIS MAP IS NOT TO BE USED FOR NAVIGATION

DISCLAIMER: This map is for general reference only. Data layers that appear on this map may or may not be accurate, current, or otherwise reliable. ANR and the State of Vermont make no representations of any kind, including but not limited to, the warranties of merchantability, or fitness for a particular use, nor are any such warranties to be implied with respect to the data on this map.



LEGEND

Rare Threatened and Endange

- RTE Animal
- RTE Plant

Significant Natural Communities

- Amphibian and Reptile Crossin
- Confirmed
- Potential

Deer Wintering Areas

Parcels (standardized)

Roads

- Interstate
- US Highway; 1
- State Highway
- Town Highway (Class 1)
- Town Highway (Class 2,3)
- Town Highway (Class 4)
- State Forest Trail
- National Forest Trail
- Legal Trail
- Private Road/Driveway
- Proposed Roads

Town Boundary

1: 24,000
April 25, 2023



4,000.0 0 2,000.00 4,000.0 Feet

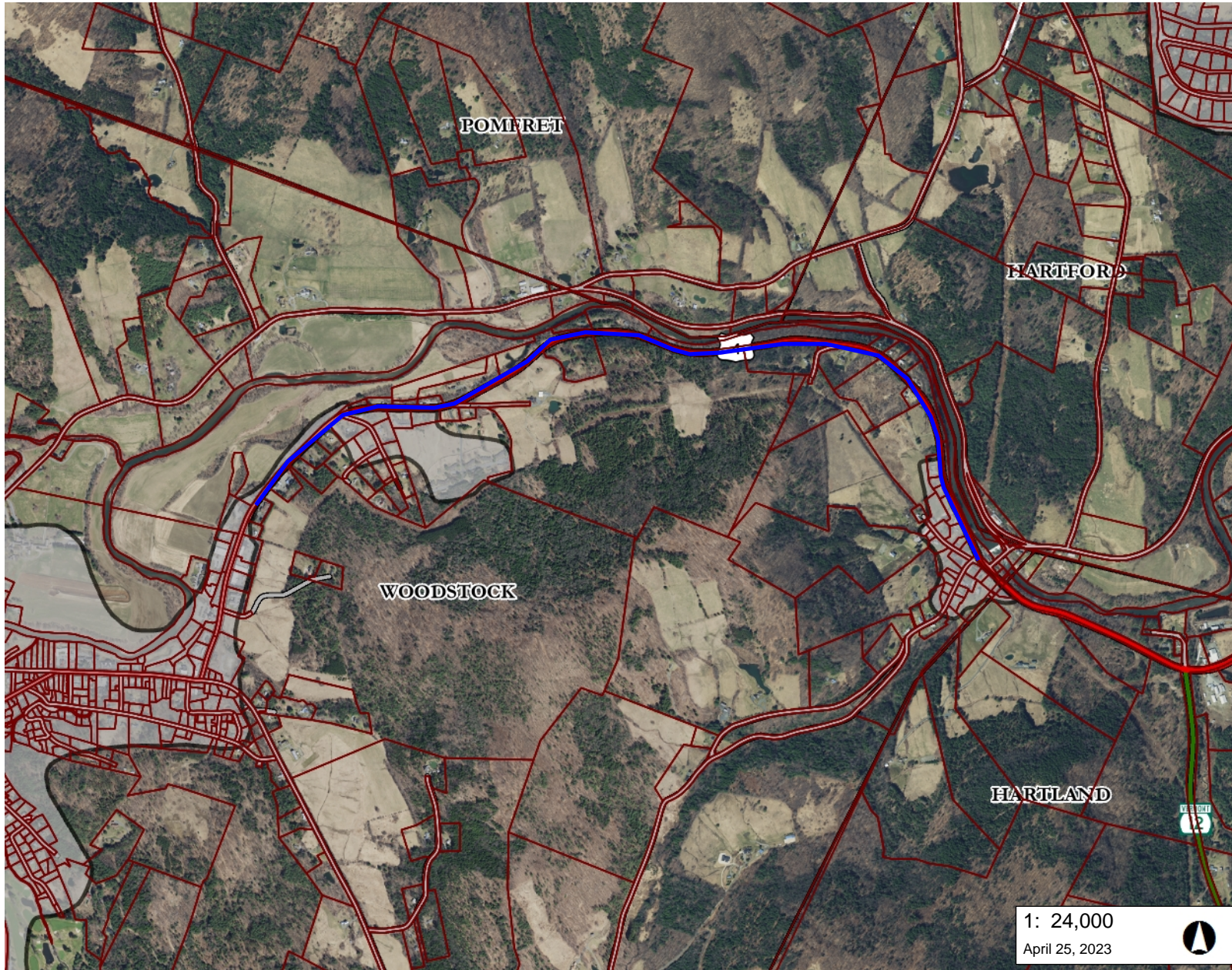
WGS_1984_Web_Mercator_Auxiliary_Sphere
© Vermont Agency of Natural Resources

1" = 2000 Ft. 1cm = 240 Meters
THIS MAP IS NOT TO BE USED FOR NAVIGATION

DISCLAIMER: This map is for general reference only. Data layers that appear on this map may or may not be accurate, current, or otherwise reliable. ANR and the State of Vermont make no representations of any kind, including but not limited to, the warranties of merchantability, or fitness for a particular use, nor are any such warranties to be implied with respect to the data on this map.

NOTES

Map created using ANR's Natural Resources Atlas



LEGEND

- Sewer Service Area
- Parcels (standardized)
- Roads**
 - Interstate
 - US Highway; 1
 - State Highway
 - Town Highway (Class 1)
 - Town Highway (Class 2,3)
 - Town Highway (Class 4)
 - State Forest Trail
 - National Forest Trail
 - Legal Trail
 - Private Road/Driveway
 - Proposed Roads
- Town Boundary

1: 24,000
April 25, 2023

NOTES

Map created using ANR's Natural Resources Atlas



WGS_1984_Web_Mercator_Auxiliary_Sphere 1" = 2000 Ft. 1cm = 240 Meters
© Vermont Agency of Natural Resources THIS MAP IS NOT TO BE USED FOR NAVIGATION

DISCLAIMER: This map is for general reference only. Data layers that appear on this map may or may not be accurate, current, or otherwise reliable. ANR and the State of Vermont make no representations of any kind, including but not limited to, the warranties of merchantability, or fitness for a particular use, nor are any such warranties to be implied with respect to the data on this map.