




EXHIBIT AH-JM-4

Cover Types in Presumed Population Area

Areas (blue polygons) of field, scrub and woods bounded by roadways presumed to contain white arrow-leaved aster plants based on their occurrence in the same cover types within the Study Area (white polygon). Base Map from Google Earth September 2014 image.

Legend

-  Numbered Pins=Selected Aster Localities
-  Presumed Population Limit (black polygon)
-  Solar Projects

